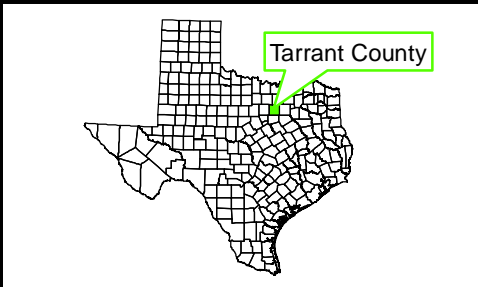
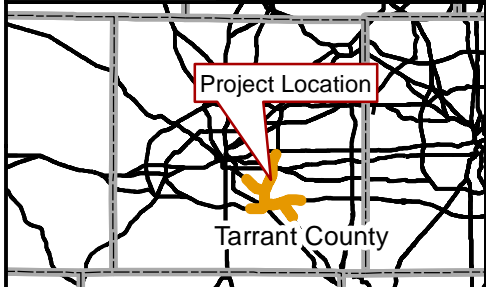
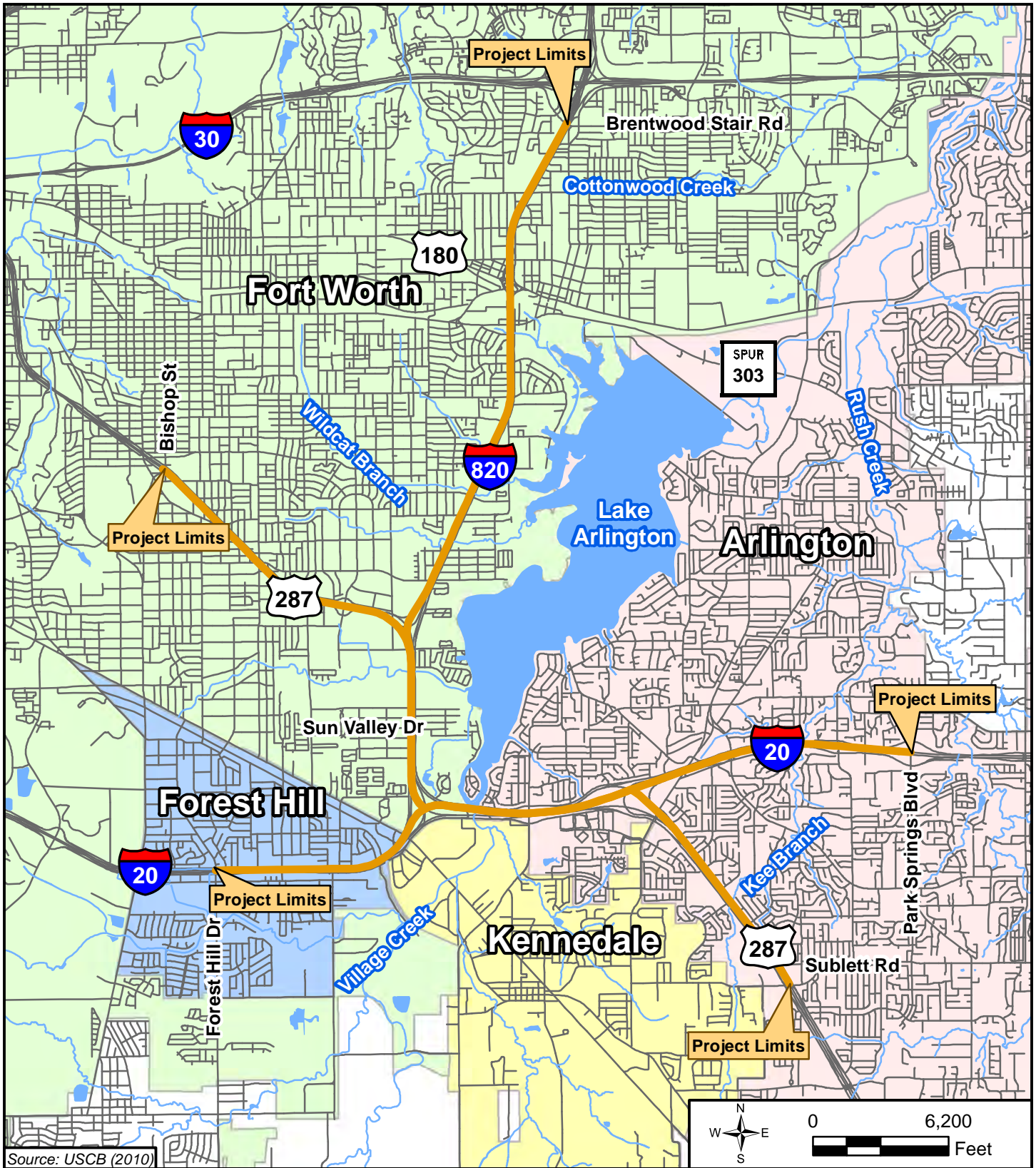


## Appendix A – Project Location Map



**FIGURE 1**  
**Project Location Map**  
 SOUTHEAST CONNECTOR  
 I-20/I-820/US 287 Interchanges  
 I-20 from Forest Hill Drive to  
 Park Springs Boulevard  
 I-820 from I-20 to  
 Brentwood Stair Road  
 US 287 from Bishop Street  
 to Sublett Road  
 CSJ: 0008-13-125, etc.