

Appendix B – Project Area Photographs



Photo ID 1: View of I-20 looking east from Anglin Drive.




Photo ID 2: View of I-20 looking west from Bowman Springs Road.




Photo ID 3: View of I-20 looking east from Kelly Elliot Road.



Photo ID 4: View of US 287 looking northwest from Erath Street.




Photo ID 5: View of US 287 looking northwest from Village Creek Road.



Photo ID 6: View of US 287 looking southeast from the southbound
US 287 frontage road near Little Road.



Photo ID 7: View of US 287 looking northwest from the northbound US 287 frontage road near Sublett Road.




Photo ID 8: View of I-820 looking north from Sun Valley Drive.



Photo ID 9: View of I-820 looking south from East Lancaster Avenue.



Photo ID 10: View of I-820 looking north from Meadowbrook Drive.



Photo ID 11: View of eastbound I-20 frontage road that ends at UPRR.



Photo ID 12: View of two-way frontage road and Anglin Drive, facing west.



Photo ID 13: View of two-way frontage road and Anglin Drive, facing east.



Photo ID 14: View of westbound I-20 frontage road that ends at Kee Branch crossing.



Photo ID 15: View of bike/pedestrian bridge and lack of protected crossing across southbound I-820 frontage road looking north.



Photo ID 16: View of Carver Heights Historic District (left) located adjacent to southbound I-820 frontage road looking north.



Photo ID 17: View of Hawkins Cemetery located adjacent to northbound US 287 frontage road.



Photo ID 18: View of Crossing 5, Kee Branch and confluence with a tributary south of eastbound I-20 main lanes.



Photo ID 19: View of Crossing 1, Village Creek, north of westbound I-20 frontage road.



Photo ID 20: View of Crossing 1, Village Creek and associated wetland, located between westbound I-20 main lanes and frontage road.



Photo ID 21: View of Crossing 4, ephemeral tributary to Kee Branch, south of eastbound I-20 main lanes.



Photo ID 22: View of Crosstimbers Woodland Forest along southbound US 287 frontage road near Pierce Ave.

Appendix C – Schematics (11 x 17 Cut Sheets)