

Appendix B: Survey Forms for Included Surveyed Properties

Survey Date:	September 3, 2019
Resource No:	016a
Project Location:	Tarrant County
Project Name and CSJ:	Southeast Connector, CSJ 0008-13-125, etc.
Address, Lat/Long:	2100 E Loop 820 32.748953°, -97.221070°
Function/Sub-function:	DOMESTIC/ Apartment Complex
Construction Date:	Ca. 1970
NRHP Eligibility:	Not eligible
Integrity/Comments:	One of 30 identical buildings forming the Las Mariposas apartment complex, with each building varying only in length/number of units. Each two-story building features a cream brick exterior with vinyl siding between floors and under the gable ends, replacement metal sash windows with added false shutters, a side-gabled roof with a central cross wing, and modest eaves. The complex is surrounded by a heavy metal security gate that bars access to the interior of the complex; only the four buildings along the frontage road were accessible.



Camera facing southwest.

Survey Date:	September 3, 2019
Resource No:	016a
Project Location:	Tarrant County
Project Name and CSJ:	Southeast Connector, CSJ 0008-13-125, etc.
Address, Lat/Long:	2100 E Loop 820 32.748953°, -97.221070°
Function/Sub-function:	DOMESTIC/ Apartment Complex
Construction Date:	Ca. 1970
NRHP Eligibility:	Not eligible
Integrity/Comments:	One of 30 identical buildings forming the Las Mariposas apartment complex, with each building varying only in length/number of units. Each two-story building features a cream brick exterior with vinyl siding between floors and under the gable ends, replacement metal sash windows with added false shutters, a side-gabled roof with a central cross wing, and modest eaves. The complex is surrounded by a heavy metal security gate that bars access to the interior of the complex; only the four buildings along the frontage road were accessible.



Camera facing northwest.

Survey Date:	September 3, 2019
Resource No:	016b
Project Location:	Tarrant County
Project Name and CSJ:	Southeast Connector, CSJ 0008-13-125, etc.
Address, Lat/Long:	2150 E Loop 820 32.748655°, -97.221287°
Function/Sub-function:	DOMESTIC/ Apartment Complex
Construction Date:	Ca. 1970
NRHP Eligibility:	Not eligible
Integrity/Comments:	One of 30 identical buildings forming the Las Mariposas apartment complex, with each building varying only in length/number of units. Each two-story building features a cream brick exterior with vinyl siding between floors and under the gable ends, replacement metal sash windows with added false shutters, a side-gabled roof with a central cross wing, and modest eaves. The complex is surrounded by a heavy metal security gate that bars access to the interior of the complex; only the four buildings along the frontage road were accessible.



Camera facing southwest.

Survey Date:	September 3, 2019
Resource No:	016b
Project Location:	Tarrant County
Project Name and CSJ:	Southeast Connector, CSJ 0008-13-125, etc.
Address, Lat/Long:	2150 E Loop 820 32.748655°, -97.221287°
Function/Sub-function:	DOMESTIC/ Apartment Complex
Construction Date:	Ca. 1970
NRHP Eligibility:	Not eligible
Integrity/Comments:	One of 30 identical buildings forming the Las Mariposas apartment complex, with each building varying only in length/number of units. Each two-story building features a cream brick exterior with vinyl siding between floors and under the gable ends, replacement metal sash windows with added false shutters, a side-gabled roof with a central cross wing, and modest eaves. The complex is surrounded by a heavy metal security gate that bars access to the interior of the complex; only the four buildings along the frontage road were accessible.



Camera facing northwest.

Survey Date:	September 3, 2019
Resource No:	016c
Project Location:	Tarrant County
Project Name and CSJ:	Southeast Connector, CSJ 0008-13-125, etc.
Address, Lat/Long:	2166 E Loop 820 32.748107°, -97.221657°
Function/Sub-function:	DOMESTIC/ Apartment Complex
Construction Date:	Ca. 1970
NRHP Eligibility:	Not eligible
Integrity/Comments:	One of 30 identical buildings forming the Las Mariposas apartment complex, with each building varying only in length/number of units. Each two-story building features a cream brick exterior with vinyl siding between floors and under the gable ends, replacement metal sash windows with added false shutters, a side-gabled roof with a central cross wing, and modest eaves. The complex is surrounded by a heavy metal security gate that bars access to the interior of the complex; only the four buildings along the frontage road were accessible.



Camera facing southwest.

Survey Date:	September 3, 2019
Resource No:	016c
Project Location:	Tarrant County
Project Name and CSJ:	Southeast Connector, CSJ 0008-13-125, etc.
Address, Lat/Long:	2166 E Loop 820 32.748107°, -97.221657°
Function/Sub-function:	DOMESTIC/ Apartment Complex
Construction Date:	Ca. 1970
NRHP Eligibility:	Not eligible
Integrity/Comments:	One of 30 identical buildings forming the Las Mariposas apartment complex, with each building varying only in length/number of units. Each two-story building features a cream brick exterior with vinyl siding between floors and under the gable ends, replacement metal sash windows with added false shutters, a side-gabled roof with a central cross wing, and modest eaves. The complex is surrounded by a heavy metal security gate that bars access to the interior of the complex; only the four buildings along the frontage road were accessible.



Camera facing northwest.

Survey Date:	September 3, 2019
Resource No:	016d
Project Location:	Tarrant County
Project Name and CSJ:	Southeast Connector, CSJ 0008-13-125, etc.
Address, Lat/Long:	2200 E Loop 820 32.747836°, -97.221822°
Function/Sub-function:	DOMESTIC/ Apartment Complex
Construction Date:	Ca. 1970
NRHP Eligibility:	Not eligible
Integrity/Comments:	One of 30 identical buildings forming the Las Mariposas apartment complex, with each building varying only in length/number of units. Each two-story building features a cream brick exterior with vinyl siding between floors and under the gable ends, replacement metal sash windows with added false shutters, a side-gabled roof with a central cross wing, and modest eaves. The complex is surrounded by a heavy metal security gate that bars access to the interior of the complex; only the four buildings along the frontage road were accessible.



Camera facing southwest.

Survey Date:	September 3, 2019
Resource No:	016d
Project Location:	Tarrant County
Project Name and CSJ:	Southeast Connector, CSJ 0008-13-125, etc.
Address, Lat/Long:	2200 E Loop 820 32.747836°, -97.221822°
Function/Sub-function:	DOMESTIC/ Apartment Complex
Construction Date:	Ca. 1970
NRHP Eligibility:	Not eligible
Integrity/Comments:	One of 30 identical buildings forming the Las Mariposas apartment complex, with each building varying only in length/number of units. Each two-story building features a cream brick exterior with vinyl siding between floors and under the gable ends, replacement metal sash windows with added false shutters, a side-gabled roof with a central cross wing, and modest eaves. The complex is surrounded by a heavy metal security gate that bars access to the interior of the complex; only the four buildings along the frontage road were accessible.



Camera facing northwest.

Survey Date:	September 3, 2019
Resource No:	016
Project Location:	Tarrant County
Project Name and CSJ:	Southeast Connector, CSJ 0008-13-125, etc.
Address, Lat/Long:	2200 E Loop 820 32.748372°, -97.221967°
Function/Sub-function:	DOMESTIC/ Apartment Complex
Construction Date:	Ca. 1970
NRHP Eligibility:	Not eligible
Integrity/Comments:	Interior courtyard view of the complex, showing the stairs providing access to the second floor units. The buildings are nearly identical except for overall length. The complex is surrounded by a heavy metal security gate that bars access to the interior of the complex; only the four buildings along the frontage road were accessible.



North end, camera facing west.

Survey Date:	September 3, 2019
Resource No:	016
Project Location:	Tarrant County
Project Name and CSJ:	Southeast Connector, CSJ 0008-13-125, etc.
Address, Lat/Long:	2200 E Loop 820 32.748372°, -97.221967°
Function/Sub-function:	DOMESTIC/ Apartment Complex
Construction Date:	Ca. 1970
NRHP Eligibility:	Not eligible
Integrity/Comments:	Interior courtyard view of the complex, showing the stairs providing access to the second floor units. The buildings are nearly identical except for overall length. The complex is surrounded by a heavy metal security gate that bars access to the interior of the complex; only the four buildings along the frontage road were accessible.



Main complex entrance, camera facing west.

Survey Date:	September 3, 2019
Resource No:	016
Project Location:	Tarrant County
Project Name and CSJ:	Southeast Connector, CSJ 0008-13-125, etc.
Address, Lat/Long:	2200 E Loop 820 32.748372°, -97.221967°
Function/Sub-function:	DOMESTIC/ Apartment Complex
Construction Date:	Ca. 1970
NRHP Eligibility:	Not eligible
Integrity/Comments:	Interior courtyard view of the complex, showing the stairs providing access to the second floor units. The buildings are nearly identical except for overall length. The complex is surrounded by a heavy metal security gate that bars access to the interior of the complex; only the four buildings along the frontage road were accessible.



South end, camera facing west.

Survey Date:	September 3, 2019
Resource No:	017
Project Location:	Tarrant County
Project Name and CSJ:	Southeast Connector, CSJ 0008-13-125, etc.
Address, Lat/Long:	Meadowbrook Terrace Addition, 6308 Lambeth Ln. 32.746835°, -97.220922°
Function/Sub-function:	DOMESTIC/ Single family dwelling
Construction Date:	Ca. 1955
NRHP Eligibility:	Undetermined
Integrity/Comments:	Ranch style house with brick siding, metal sash windows, and a shallow gable-on-hipped roof with minimal boxed eaves. The inset porch has decorative metal support posts and metal frame picture windows. The garage door appears to be wood. A small contemporary addition is on the rear, with a modern shed.



Camera facing southwest.

Survey Date:	September 3, 2019
Resource No:	017
Project Location:	Tarrant County
Project Name and CSJ:	Southeast Connector, CSJ 0008-13-125, etc.
Address, Lat/Long:	Meadowbrook Terrace Addition, 6308 Lambeth Ln. 32.746835°, -97.220922°
Function/Sub-function:	DOMESTIC/ Single family dwelling
Construction Date:	Ca. 1955
NRHP Eligibility:	Undetermined
Integrity/Comments:	Ranch style house with brick siding, metal sash windows, and a shallow gable-on-hipped roof with minimal boxed eaves. The inset porch has decorative metal support posts and metal frame picture windows. The garage door appears to be wood. A small contemporary addition is on the rear, with a modern shed.



Camera facing southeast.

Survey Date:	September 3, 2019
Resource No:	017
Project Location:	Tarrant County
Project Name and CSJ:	Southeast Connector, CSJ 0008-13-125, etc.
Address, Lat/Long:	Meadowbrook Terrace Addition, 6308 Lambeth Ln. 32.746835°, -97.220922°
Function/Sub-function:	DOMESTIC/ Shed
Construction Date:	Ca. 1955
NRHP Eligibility:	Not eligible
Integrity/Comments:	Modern shed behind the house.



Camera facing west.

Survey Date:	September 3, 2019
Resource No:	025
Project Location:	Tarrant County
Project Name and CSJ:	Southeast Connector, CSJ 0008-13-125, etc.
Address, Lat/Long:	Meadowbrook Terrace Addition, 6317 Meadowbrook Dr. 32.746286°, -97.220470°
Function/Sub-function:	DOMESTIC/ Single family dwelling
Construction Date:	Ca. 1955
NRHP Eligibility:	Undetermined
Integrity/Comments:	Ranch style house with patterned brick siding, replacement sash windows, and a shallow cross-gabled roof with minimal eaves. The small inset porch has been enclosed with modern sash windows. The two garage doors are modern.



Camera facing northeast.

Survey Date:	September 3, 2019
Resource No:	025
Project Location:	Tarrant County
Project Name and CSJ:	Southeast Connector, CSJ 0008-13-125, etc.
Address, Lat/Long:	Meadowbrook Terrace Addition, 6317 Meadowbrook Dr. 32.746286°, -97.220470°
Function/Sub-function:	DOMESTIC/ Single family dwelling
Construction Date:	Ca. 1955
NRHP Eligibility:	Undetermined
Integrity/Comments:	Ranch style house with patterned brick siding, replacement sash windows, and a shallow cross-gabled roof with minimal eaves. The small inset porch has been enclosed with modern sash windows. The two garage doors are modern.



Camera facing north.

Survey Date:	September 3, 2019
Resource No:	026
Project Location:	Tarrant County
Project Name and CSJ:	Southeast Connector, CSJ 0008-13-125, etc.
Address, Lat/Long:	Meadowbrook Terrace Addition, 6401 Meadowbrook Dr. 32.746286°, -97.220258°
Function/Sub-function:	DOMESTIC/ Single family dwelling
Construction Date:	Ca. 1955
NRHP Eligibility:	Undetermined
Integrity/Comments:	Ranch style house with brick siding, metal sash windows, and a shallow gable-on-hipped roof with minimal boxed eaves. The small projecting porch features a low brick wall, decorative metal support, and metal pole support. The two garage doors are modern.



Camera facing northeast.

Survey Date:	September 3, 2019
Resource No:	026
Project Location:	Tarrant County
Project Name and CSJ:	Southeast Connector, CSJ 0008-13-125, etc.
Address, Lat/Long:	Meadowbrook Terrace Addition, 6401 Meadowbrook Dr. 32.746286°, -97.220258°
Function/Sub-function:	DOMESTIC/ Single family dwelling
Construction Date:	Ca. 1955
NRHP Eligibility:	Undetermined
Integrity/Comments:	Ranch style house with brick siding, metal sash windows, and a shallow gable-on-hipped roof with minimal boxed eaves. The small projecting porch features a low brick wall, decorative metal support, and metal pole support. The two garage doors are modern.



Camera facing northwest.

Survey Date:	September 3, 2019
Resource No:	027
Project Location:	Tarrant County
Project Name and CSJ:	Southeast Connector, CSJ 0008-13-125, etc.
Address, Lat/Long:	Meadowbrook Terrace Addition, 6405 Meadowbrook Dr. 32.746283°, -97.219981°
Function/Sub-function:	DOMESTIC/ Single family dwelling
Construction Date:	Ca. 1955
NRHP Eligibility:	Undetermined
Integrity/Comments:	Ranch style house with narrow horizontal brick siding, metal sash windows, and a shallow side-gabled roof with one cross gable and minimal boxed eaves. The small inset porch has no ornamentation. The two garage doors are modern.



Camera facing northeast.

Survey Date:	September 3, 2019
Resource No:	027
Project Location:	Tarrant County
Project Name and CSJ:	Southeast Connector, CSJ 0008-13-125, etc.
Address, Lat/Long:	Meadowbrook Terrace Addition, 6405 Meadowbrook Dr. 32.746283°, -97.219981°
Function/Sub-function:	DOMESTIC/ Single family dwelling
Construction Date:	Ca. 1955
NRHP Eligibility:	Undetermined
Integrity/Comments:	Ranch style house with narrow horizontal brick siding, metal sash windows, and a shallow side-gabled roof with one cross gable and minimal boxed eaves. The small inset porch has no ornamentation. The two garage doors are modern.



Camera facing north.

Survey Date:	September 3, 2019
Resource No:	028
Project Location:	Tarrant County
Project Name and CSJ:	Southeast Connector, CSJ 0008-13-125, etc.
Address, Lat/Long:	Meadowbrook Terrace Addition, 6409 Meadowbrook Dr. 32.746290°, -97.219724°
Function/Sub-function:	DOMESTIC/ Single family dwelling
Construction Date:	Ca. 1955
NRHP Eligibility:	Undetermined
Integrity/Comments:	Ranch style house with brick siding, replacement metal sash windows, and a shallow gable-on-hipped roof with modest boxed eaves. The small inset porch has a single decorative metal support. The garage has been converted to living space, and a second garage added to the east end.



Camera facing northeast.

Survey Date:	September 3, 2019
Resource No:	028
Project Location:	Tarrant County
Project Name and CSJ:	Southeast Connector, CSJ 0008-13-125, etc.
Address, Lat/Long:	Meadowbrook Terrace Addition, 6409 Meadowbrook Dr. 32.746290°, -97.219724°
Function/Sub-function:	DOMESTIC/ Single family dwelling
Construction Date:	Ca. 1955
NRHP Eligibility:	Undetermined
Integrity/Comments:	Ranch style house with brick siding, replacement metal sash windows, and a shallow gable-on-hipped roof with modest boxed eaves. The small inset porch has a single decorative metal support. The garage has been converted to living space, and a second garage added to the east end.



Camera facing north.

Survey Date:	September 3, 2019
Resource No:	029
Project Location:	Tarrant County
Project Name and CSJ:	Southeast Connector, CSJ 0008-13-125, etc.
Address, Lat/Long:	Meadowbrook Terrace Addition, 6413 Meadowbrook Dr. 32.746278°, -97.219477°
Function/Sub-function:	DOMESTIC/ Single family dwelling
Construction Date:	Ca. 1955
NRHP Eligibility:	Undetermined
Integrity/Comments:	Ranch style house with brick siding, metal sash windows, and a shallow side-gabled roof with modest eaves. The small inset porch has no ornamentation. The two garage doors are modern.



Camera facing northeast.

Survey Date:	September 3, 2019
Resource No:	029
Project Location:	Tarrant County
Project Name and CSJ:	Southeast Connector, CSJ 0008-13-125, etc.
Address, Lat/Long:	Meadowbrook Terrace Addition, 6413 Meadowbrook Dr. 32.746278°, -97.219477°
Function/Sub-function:	DOMESTIC/ Single family dwelling
Construction Date:	Ca. 1955
NRHP Eligibility:	Undetermined
Integrity/Comments:	Ranch style house with brick siding, metal sash windows, and a shallow side-gabled roof with modest eaves. The small inset porch has no ornamentation. The two garage doors are modern.



Camera facing northwest.

Survey Date:	September 3, 2019
Resource No:	030
Project Location:	Tarrant County
Project Name and CSJ:	Southeast Connector, CSJ 0008-13-125, etc.
Address, Lat/Long:	Meadowbrook Terrace Addition, 6417 Meadowbrook Dr. 32.746281°, -97.219237°
Function/Sub-function:	DOMESTIC/ Single family dwelling
Construction Date:	Ca. 1955
NRHP Eligibility:	Undetermined
Integrity/Comments:	Ranch style house with brick siding, metal sash windows, and a shallow gable-on-hipped roof with modest boxed eaves. The small inset porch has a short brick wall and a single decorative metal support. The two garage doors are modern. A small brick planter has been added east of the porch.



Camera facing northeast.

Survey Date:	September 3, 2019
Resource No:	030
Project Location:	Tarrant County
Project Name and CSJ:	Southeast Connector, CSJ 0008-13-125, etc.
Address, Lat/Long:	Meadowbrook Terrace Addition, 6417 Meadowbrook Dr. 32.746281°, -97.219237°
Function/Sub-function:	DOMESTIC/ Single family dwelling
Construction Date:	Ca. 1955
NRHP Eligibility:	Undetermined
Integrity/Comments:	Ranch style house with brick siding, metal sash windows, and a shallow gable-on-hipped roof with modest boxed eaves. The small inset porch has a short brick wall and a single decorative metal support. The two garage doors are modern. A small brick planter has been added east of the porch.



Camera facing northeast.

Survey Date:	September 3, 2019
Resource No:	032
Project Location:	Tarrant County
Project Name and CSJ:	Southeast Connector, CSJ 0008-13-125, etc.
Address, Lat/Long:	Meadowbrook Terrace Addition, 2213 Forest Ave. 32.746317°, -97.218769°
Function/Sub-function:	DOMESTIC/ Single family dwelling
Construction Date:	Ca. 1955
NRHP Eligibility:	Undetermined
Integrity/Comments:	Contemporary Ranch style house with brick siding, replacement windows, and a shallow cross-gabled roof with modest eaves. The inset porch has been enclosed by additional brick work and decorative metal fencing. The house features a prominent chimney in the center of the building. Vegetation partially obscures the house.



Camera facing northeast.

Survey Date:	September 3, 2019
Resource No:	032
Project Location:	Tarrant County
Project Name and CSJ:	Southeast Connector, CSJ 0008-13-125, etc.
Address, Lat/Long:	Meadowbrook Terrace Addition, 2213 Forest Ave. 32.746317°, -97.218769°
Function/Sub-function:	DOMESTIC/ Single family dwelling
Construction Date:	Ca. 1955
NRHP Eligibility:	Undetermined
Integrity/Comments:	Contemporary Ranch style house with brick siding, replacement windows, and a shallow cross-gabled roof with modest eaves. The inset porch has been enclosed by additional brick work and decorative metal fencing. The house features a prominent chimney in the center of the building. Vegetation partially obscures the house.



Camera facing southeast.

Survey Date:	September 3, 2019
Resource No:	033a
Project Location:	Tarrant County
Project Name and CSJ:	Southeast Connector, CSJ 0008-13-125, etc.
Address, Lat/Long:	6436 Meadowbrook Dr. 32.745851°, -97.219130°
Function/Sub-function:	COMMERCE/ Specialty
Construction Date:	Ca. 1945
NRHP Eligibility:	Not eligible
Integrity/Comments:	Modest house converted to a barber shop. The building features vinyl siding, replacement windows, and a small raised inset porch with square wood posts. The building has several small additions and a rear porch awning bridging the gap between it and a secondary building.



Camera facing southeast.

Survey Date:	September 3, 2019
Resource No:	033a
Project Location:	Tarrant County
Project Name and CSJ:	Southeast Connector, CSJ 0008-13-125, etc.
Address, Lat/Long:	6436 Meadowbrook Dr. 32.745851°, -97.219130°
Function/Sub-function:	COMMERCE/ Specialty
Construction Date:	Ca. 1945
NRHP Eligibility:	Not eligible
Integrity/Comments:	Modest house converted to a barber shop. The building features vinyl siding, replacement windows, and a small raised inset porch with square wood posts. The building has several small additions and a rear porch awning bridging the gap between it and a secondary building.



Camera facing southwest.

Survey Date:	September 3, 2019
Resource No:	033b
Project Location:	Tarrant County
Project Name and CSJ:	Southeast Connector, CSJ 0008-13-125, etc.
Address, Lat/Long:	6436 Meadowbrook Dr. 32.745686°, -97.219157°
Function/Sub-function:	DOMESTIC/ Single family dwelling
Construction Date:	Ca. 1965
NRHP Eligibility:	Not eligible
Integrity/Comments:	Small house with composite siding, modern sash windows, and a cross-gabled roof with modest eaves. The small raised inset porch has simple wood posts.



Camera facing southwest.

Survey Date:	September 3, 2019
Resource No:	033b
Project Location:	Tarrant County
Project Name and CSJ:	Southeast Connector, CSJ 0008-13-125, etc.
Address, Lat/Long:	6436 Meadowbrook Dr. 32.745686°, -97.219157°
Function/Sub-function:	DOMESTIC/ Single family dwelling
Construction Date:	Ca. 1965
NRHP Eligibility:	Not eligible
Integrity/Comments:	Small house with composite siding, modern sash windows, and a cross-gabled roof with modest eaves. The small raised inset porch has simple wood posts.



Camera facing northwest.

Survey Date:	September 3, 2019
Resource No:	034
Project Location:	Tarrant County
Project Name and CSJ:	Southeast Connector, CSJ 0008-13-125, etc.
Address, Lat/Long:	6107 Meadowbrook Dr. 32.746489°, -97.224546°
Function/Sub-function:	DOMESTIC/ Single family dwelling
Construction Date:	Ca. 1950
NRHP Eligibility:	Not eligible
Integrity/Comments:	Ranch style house with brick siding, sash windows, and cross-gabled roof with modest eaves. Heavily obscured by vegetation, with a brick and iron fence surrounding the property.



Camera facing north.

Survey Date:	September 3, 2019
Resource No:	034
Project Location:	Tarrant County
Project Name and CSJ:	Southeast Connector, CSJ 0008-13-125, etc.
Address, Lat/Long:	6107 Meadowbrook Dr. 32.746489°, -97.224546°
Function/Sub-function:	DOMESTIC/ Single family dwelling
Construction Date:	Ca. 1950
NRHP Eligibility:	Not eligible
Integrity/Comments:	Ranch style house with brick siding, sash windows, and cross-gabled roof with modest eaves. Heavily obscured by vegetation, with a brick and iron fence surrounding the property.



Camera facing northeast.

Survey Date:	September 3, 2019
Resource No:	035
Project Location:	Tarrant County
Project Name and CSJ:	Southeast Connector, CSJ 0008-13-125, etc.
Address, Lat/Long:	2304 Purselley Ave. 32.745771°, -97.224571°
Function/Sub-function:	DOMESTIC/ Single family dwelling
Construction Date:	1958
NRHP Eligibility:	Not eligible
Integrity/Comments:	Ranch style house with wavy brick siding punctuated by large stones, wood or vinyl siding under the gable ends, metal sash windows and large picture window flanked by sash windows, attached garage, and a mid-pitched side-gabled roof with a small cross gable, modest eaves, and exposed rafter tails.



Camera facing northwest.

Survey Date:	September 3, 2019
Resource No:	035
Project Location:	Tarrant County
Project Name and CSJ:	Southeast Connector, CSJ 0008-13-125, etc.
Address, Lat/Long:	2304 Purselley Ave. 32.745771°, -97.224571°
Function/Sub-function:	DOMESTIC/ Single family dwelling
Construction Date:	1958
NRHP Eligibility:	Not eligible
Integrity/Comments:	Ranch style house with wavy brick siding punctuated by large stones, wood or vinyl siding under the gable ends, metal sash windows and large picture window flanked by sash windows, attached garage, and a mid-pitched side-gabled roof with a small cross gable, modest eaves, and exposed rafter tails.



Camera facing southwest.

Survey Date:	September 3, 2019
Resource No:	036
Project Location:	Tarrant County
Project Name and CSJ:	Southeast Connector, CSJ 0008-13-125, etc.
Address, Lat/Long:	2308 Purselley Ave. 32.745477°, -97.224556°
Function/Sub-function:	DOMESTIC/ Single family dwelling
Construction Date:	1959
NRHP Eligibility:	Not eligible
Integrity/Comments:	Ranch style house with brick siding (some modern vinyl siding), replacement metal sash windows with an added bay window, and a gable-on-hipped gable roof with generous open eaves. The two garage doors are modern.



Camera facing northwest.

Survey Date:	September 3, 2019
Resource No:	036
Project Location:	Tarrant County
Project Name and CSJ:	Southeast Connector, CSJ 0008-13-125, etc.
Address, Lat/Long:	2308 Purselley Ave. 32.745477°, -97.224556°
Function/Sub-function:	DOMESTIC/ Single family dwelling
Construction Date:	1959
NRHP Eligibility:	Not eligible
Integrity/Comments:	Ranch style house with brick siding (some modern vinyl siding), replacement metal sash windows with an added bay window, and a gable-on-hipped gable roof with generous open eaves. The two garage doors are modern.



Camera facing southwest.

Survey Date:	September 3, 2019
Resource No:	037
Project Location:	Tarrant County
Project Name and CSJ:	Southeast Connector, CSJ 0008-13-125, etc.
Address, Lat/Long:	6322 Meadowbrook Dr. 32.745224°, -97.221683°
Function/Sub-function:	COMMERCE/ Specialty
Construction Date:	Ca. 1975
NRHP Eligibility:	Not eligible
Integrity/Comments:	Large curvilinear commercial building with a mix of brick and modern structural steel siding and tiered flat roofing with decorative modern vertical metal siding covering the shallow awning. Windows are modern steel frame picture windows. A modern restaurant and ice/water house are also on the property. A large parking lot



Camera facing south.

Survey Date:	September 3, 2019
Resource No:	037
Project Location:	Tarrant County
Project Name and CSJ:	Southeast Connector, CSJ 0008-13-125, etc.
Address, Lat/Long:	6322 Meadowbrook Dr. 32.745224°, -97.221683°
Function/Sub-function:	COMMERCE/ Specialty
Construction Date:	Ca. 1975
NRHP Eligibility:	Not eligible
Integrity/Comments:	Large curvilinear commercial building with a mix of brick and modern structural steel siding and tiered flat roofing with decorative modern vertical metal siding covering the shallow awning. Windows are modern steel frame picture windows. A modern restaurant and ice/water house are also on the property.



Camera facing southwest.

Survey Date:	September 3, 2019
Resource No:	037
Project Location:	Tarrant County
Project Name and CSJ:	Southeast Connector, CSJ 0008-13-125, etc.
Address, Lat/Long:	6330 Meadowbrook Dr. 32.745224°, -97.221683°
Function/Sub-function:	COMMERCE/ Specialty
Construction Date:	Ca. 1975
NRHP Eligibility:	Not eligible
Integrity/Comments:	Large curvilinear commercial building with a mix of brick and modern structural steel siding and tiered flat roofing with decorative modern vertical metal siding covering the shallow awning. Windows are modern steel frame picture windows. A modern restaurant and ice/water house are also on the property.



Camera facing east.

Survey Date:	September 3, 2019
Resource No:	037
Project Location:	Tarrant County
Project Name and CSJ:	Southeast Connector, CSJ 0008-13-125, etc.
Address, Lat/Long:	6330 Meadowbrook Dr. 32.745224°, -97.221683°
Function/Sub-function:	COMMERCE/ Specialty
Construction Date:	Ca. 1975
NRHP Eligibility:	Not eligible
Integrity/Comments:	Large curvilinear commercial building with a mix of brick and modern structural steel siding and tiered flat roofing with decorative modern vertical metal siding covering the shallow awning. Windows are modern steel frame picture windows. A modern restaurant and ice/water house are also on the property.



Camera facing northeast.

Survey Date:	September 3, 2019
Resource No:	038
Project Location:	Tarrant County
Project Name and CSJ:	Southeast Connector, CSJ 0008-13-125, etc.
Address, Lat/Long:	6324 Meadowbrook Dr. 32.745188°, -97.220930°
Function/Sub-function:	COMMERCE/ Vacant
Construction Date:	Ca. 1970
NRHP Eligibility:	Not eligible
Integrity/Comments:	Vacant commercial building with cast concrete panels embedded with textured pebbles, concrete arches, and a false mansard roof with metal siding over a flat roof. Windows are metal frame picture windows (partially boarded up). A loading bay is on the east side. The property formerly served as a supermarket (Safeway) although no signage remains. It is currently under renovation.



Camera facing southeast.

Survey Date:	September 3, 2019
Resource No:	038
Project Location:	Tarrant County
Project Name and CSJ:	Southeast Connector, CSJ 0008-13-125, etc.
Address, Lat/Long:	6324 Meadowbrook Dr. 32.745188°, -97.220930°
Function/Sub-function:	COMMERCE/ Vacant
Construction Date:	Ca. 1970
NRHP Eligibility:	Not eligible
Integrity/Comments:	Vacant commercial building with cast concrete panels embedded with textured pebbles, concrete arches, and a false mansard roof with metal siding over a flat roof. Windows are metal frame picture windows (partially boarded up). A loading bay is on the east side. The property formerly served as a supermarket (Safeway) although no signage remains. It is currently under renovation.



Camera facing southwest.

Survey Date:	September 3, 2019
Resource No:	039
Project Location:	Tarrant County
Project Name and CSJ:	Southeast Connector, CSJ 0008-13-125, etc.
Address, Lat/Long:	2507 E Loop 820 32.743692°, -97.222878°
Function/Sub-function:	RELIGION/ Church
Construction Date:	1967
NRHP Eligibility:	Not eligible
Integrity/Comments:	Wood-frame church with modern composite horizontal siding, narrow wood frame windows (some with decorative frames) and modern metal sash windows, and a complex cross-gabled roof with modest eaves. The church has several additions, including the south wing. Currently houses the New Victorious Baptist Church.



Camera facing north.

Survey Date:	September 3, 2019
Resource No:	039
Project Location:	Tarrant County
Project Name and CSJ:	Southeast Connector, CSJ 0008-13-125, etc.
Address, Lat/Long:	2507 E Loop 820 32.743692°, -97.222878°
Function/Sub-function:	RELIGION/ Church
Construction Date:	1967
NRHP Eligibility:	Not eligible
Integrity/Comments:	Wood-frame church with modern composite horizontal siding, narrow wood frame windows (some with decorative frames) and modern metal sash windows, and a complex cross-gabled roof with modest eaves. The church has several additions, including the south wing. Currently houses the New Victorious Baptist Church.



Camera facing southeast.

Survey Date:	September 3, 2019
Resource No:	039
Project Location:	Tarrant County
Project Name and CSJ:	Southeast Connector, CSJ 0008-13-125, etc.
Address, Lat/Long:	2507 E Loop 820 32.743692°, -97.222878°
Function/Sub-function:	RELIGION/ Church
Construction Date:	1967
NRHP Eligibility:	Not eligible
Integrity/Comments:	Wood-frame church with modern composite horizontal siding, narrow wood frame windows (some with decorative frames) and modern metal sash windows, and a complex cross-gabled roof with modest eaves. The church has several additions, including the south wing. Currently houses the New Victorious Baptist Church.



Camera facing east.

Survey Date:	September 3, 2019
Resource No:	040a
Project Location:	Tarrant County
Project Name and CSJ:	Southeast Connector, CSJ 0008-13-125, etc.
Address, Lat/Long:	2804 Cravens Rd. 32.739608°, -97.225881°
Function/Sub-function:	DOMESTIC/ Single family dwelling
Construction Date:	Ca. 1960
NRHP Eligibility:	Not eligible
Integrity/Comments:	Mixed Minimal Traditional and Ranch style house, with brick and vertical wood siding, modern sash windows, moderate side-gabled roof with minimal eaves, and a projecting entry vestibule. The north end may be a former garage converted to living space. A detached garage is immediately west, with a modern shed in the backyard.



Camera facing northwest.

Survey Date:	September 3, 2019
Resource No:	040a
Project Location:	Tarrant County
Project Name and CSJ:	Southeast Connector, CSJ 0008-13-125, etc.
Address, Lat/Long:	2804 Cravens Rd. 32.739608°, -97.225881°
Function/Sub-function:	DOMESTIC/ Single family dwelling
Construction Date:	Ca. 1960
NRHP Eligibility:	Not eligible
Integrity/Comments:	Mixed Minimal Traditional and Ranch style house, with brick and vertical wood siding, modern sash windows, moderate side-gabled roof with minimal eaves, and a projecting entry vestibule. The north end may be a former garage converted to living space. A detached garage is immediately west, with a modern shed in the backyard.



Camera facing southwest.

Survey Date:	September 3, 2019
Resource No:	040b
Project Location:	Tarrant County
Project Name and CSJ:	Southeast Connector, CSJ 0008-13-125, etc.
Address, Lat/Long:	2804 Cravens Rd. 32.739608°, -97.225881°
Function/Sub-function:	DOMESTIC/ Garage
Construction Date:	Ca. 1960
NRHP Eligibility:	Not eligible
Integrity/Comments:	Two-car side-gabled garage with attached apartment or workspace. Brick siding over CMU construction, with some vertical wood siding at the gable ends.




Camera facing northwest.

Survey Date:	September 3, 2019
Resource No:	040b
Project Location:	Tarrant County
Project Name and CSJ:	Southeast Connector, CSJ 0008-13-125, etc.
Address, Lat/Long:	2804 Cravens Rd. 32.739553°, -97.226021°
Function/Sub-function:	DOMESTIC/ Garage
Construction Date:	Ca. 1960
NRHP Eligibility:	Not eligible
Integrity/Comments:	Two-car side-gabled garage with attached apartment or workspace. Brick siding over CMU construction, with some vertical wood siding at the gable ends.



Camera facing northeast.

Survey Date:	September 3, 2019
Resource No:	040
Project Location:	Tarrant County
Project Name and CSJ:	Southeast Connector, CSJ 0008-13-125, etc.
Address, Lat/Long:	2804 Cravens Rd. 32.739553°, -97.226021°
Function/Sub-function:	DOMESTIC/ Single family dwelling
Construction Date:	Ca. 1960
NRHP Eligibility:	Not eligible
Integrity/Comments:	Mixed Minimal Traditional and Ranch style house, with brick and vertical wood siding, modern sash windows, moderate side-gabled roof with minimal eaves, and a projecting entry vestibule. The north end may be a former garage converted to living space. A detached garage is immediately west, with a modern shed in the backyard.



Camera facing west.

Survey Date:	September 3, 2019
Resource No:	043
Project Location:	Tarrant County
Project Name and CSJ:	Southeast Connector, CSJ 0008-13-125, etc.
Address, Lat/Long:	Near 6013 Craig St. 32.738326°, -97.226831°
Function/Sub-function:	SOCIAL/ Meeting house
Construction Date:	Ca. 1960
NRHP Eligibility:	Not eligible
Integrity/Comments:	Former residence converted into a meeting hall. The building features CMU construction with infilled windows and wood siding under the gable ends of the front-gabled roof. The doors are modern double steel slab doors. Currently occupied by Boy Scouts of America Troop 180.



Camera facing northeast.

Survey Date:	September 3, 2019
Resource No:	043
Project Location:	Tarrant County
Project Name and CSJ:	Southeast Connector, CSJ 0008-13-125, etc.
Address, Lat/Long:	Near 6013 Craig St. 32.738326°, -97.226831°
Function/Sub-function:	SOCIAL/ Meeting house
Construction Date:	Ca. 1960
NRHP Eligibility:	Not eligible
Integrity/Comments:	Former residence converted into a meeting hall. The building features CMU construction with infilled windows and wood siding under the gable ends of the front-gabled roof. The doors are modern double steel slab doors. Currently occupied by Boy Scouts of America Troop 180.



Camera facing northwest.

Survey Date:	September 3, 2019
Resource No:	044
Project Location:	Tarrant County
Project Name and CSJ:	Southeast Connector, CSJ 0008-13-125, etc.
Address, Lat/Long:	2832 Cravens Rd. 32.738349°, -97.225886°
Function/Sub-function:	DOMESTIC/ Single family dwelling
Construction Date:	Ca. 1945
NRHP Eligibility:	Not eligible
Integrity/Comments:	Remodeled mixed style house with stucco siding over a brick foundation skirt wall, modern multi-light sash windows, and a cross-gabled roof with modest eaves. The house has an addition in the rear visible on aerial photographs. A small modern shed is located in the backyard.




Camera facing southwest.

Survey Date:	September 3, 2019
Resource No:	044
Project Location:	Tarrant County
Project Name and CSJ:	Southeast Connector, CSJ 0008-13-125, etc.
Address, Lat/Long:	2832 Cravens Rd. 32.738349°, -97.225886°
Function/Sub-function:	DOMESTIC/ Single family dwelling
Construction Date:	Ca. 1945
NRHP Eligibility:	Not eligible
Integrity/Comments:	Remodeled mixed style house with stucco siding over a brick foundation skirt wall, modern multi-light sash windows, and a cross-gabled roof with modest eaves. The house has an addition in the rear visible on aerial photographs. A small modern shed is located in the backyard.




Camera facing west.

Survey Date:	September 3, 2019
Resource No:	044
Project Location:	Tarrant County
Project Name and CSJ:	Southeast Connector, CSJ 0008-13-125, etc.
Address, Lat/Long:	2832 Cravens Rd. 32.738349°, -97.225886°
Function/Sub-function:	DOMESTIC/ Single family dwelling
Construction Date:	Ca. 1945
NRHP Eligibility:	Not eligible
Integrity/Comments:	Remodeled mixed style house with stucco siding over a brick foundation skirt wall, modern multi-light sash windows, and a cross-gabled roof with modest eaves. The house has an addition in the rear visible on aerial photographs. A small modern shed is located in the backyard.



Camera facing west.

Survey Date:	September 3, 2019
Resource No:	048a
Project Location:	Tarrant County
Project Name and CSJ:	Southeast Connector, CSJ 0008-13-125, etc.
Address, Lat/Long:	6013 Rich St. 32.737488°, -97.226943°
Function/Sub-function:	DOMESTIC/ Single family dwelling
Construction Date:	Ca. 1945
NRHP Eligibility:	Not eligible
Integrity/Comments:	Small house with no discernable style, featuring horizontal wood siding, replacement metal sash windows, and a side-gabled roof with no eaves. The small raised concrete projecting porch has simple square wood posts and wood railing. A detached garage is located to the rear of the property.



Camera facing northwest.

Survey Date:	September 3, 2019
Resource No:	048a
Project Location:	Tarrant County
Project Name and CSJ:	Southeast Connector, CSJ 0008-13-125, etc.
Address, Lat/Long:	6013 Rich St. 32.737488°, -97.226943°
Function/Sub-function:	DOMESTIC/ Single family dwelling
Construction Date:	Ca. 1945
NRHP Eligibility:	Not eligible
Integrity/Comments:	Small house with no discernable style, featuring horizontal wood siding, replacement metal sash windows, and a side-gabled roof with no eaves. The small raised concrete projecting porch has simple square wood posts and wood railing. A detached garage is located to the rear of the property.




Camera facing northeast.

Survey Date:	September 3, 2019
Resource No:	048b
Project Location:	Tarrant County
Project Name and CSJ:	Southeast Connector, CSJ 0008-13-125, etc.
Address, Lat/Long:	6013 Rich St. 32.737579°, -97.226850°
Function/Sub-function:	DOMESTIC/ Garage
Construction Date:	Ca. 1950
NRHP Eligibility:	Not eligible
Integrity/Comments:	Small one-car wood-frame garage with wood siding, modern garage door, and front-gabled roof with modest eaves. Limited visibility.



Camera facing north.

Survey Date:	September 3, 2019
Resource No:	048b
Project Location:	Tarrant County
Project Name and CSJ:	Southeast Connector, CSJ 0008-13-125, etc.
Address, Lat/Long:	6013 Rich St. 32.737579°, -97.226850°
Function/Sub-function:	DOMESTIC/ Garage
Construction Date:	Ca. 1950
NRHP Eligibility:	Not eligible
Integrity/Comments:	Small one-car wood-frame garage with wood siding, modern garage door, and front-gabled roof with modest eaves. Limited visibility.



Camera facing northeast.

Survey Date:	September 3, 2019
Resource No:	049a
Project Location:	Tarrant County
Project Name and CSJ:	Southeast Connector, CSJ 0008-13-125, etc.
Address, Lat/Long:	6017 Rich St. 32.737412°, -97.226780°
Function/Sub-function:	DOMESTIC/ Single family dwelling
Construction Date:	Ca. 1920
NRHP Eligibility:	Not eligible
Integrity/Comments:	Craftsman-influenced bungalow with asbestos shingle siding, a mix of wood sash and modern multi-light sash windows, and a moderate front-gabled roof with minimal eaves. The inset raised concrete porch has simple wood posts and wood railing. The house has a small addition on the rear, and a detached garage/storage shed to the rear.



Camera facing north.

Survey Date:	September 3, 2019
Resource No:	049a
Project Location:	Tarrant County
Project Name and CSJ:	Southeast Connector, CSJ 0008-13-125, etc.
Address, Lat/Long:	6017 Rich St. 32.737412°, -97.226780°
Function/Sub-function:	DOMESTIC/ Single family dwelling
Construction Date:	Ca. 1920
NRHP Eligibility:	Not eligible
Integrity/Comments:	Craftsman-influenced bungalow with asbestos shingle siding, a mix of wood sash and modern multi-light sash windows, and a moderate front-gabled roof with minimal eaves. The inset raised concrete porch has simple wood posts and wood railing. The house has a small addition on the rear, and a detached garage/storage shed to the rear.



Camera facing northwest.

Survey Date:	September 3, 2019
Resource No:	049b
Project Location:	Tarrant County
Project Name and CSJ:	Southeast Connector, CSJ 0008-13-125, etc.
Address, Lat/Long:	6017 Rich St. 32.737627°, -97.226746°
Function/Sub-function:	DOMESTIC/ Garage
Construction Date:	Ca. 1930
NRHP Eligibility:	Not eligible
Integrity/Comments:	Wood-frame front-gabled garage or shed with metal siding and double wood slat doors. The minimal eaves show some exposed rafter tails, and modern sash windows are visible on the side of the building.



Camera facing north.

Survey Date:	September 3, 2019
Resource No:	049b
Project Location:	Tarrant County
Project Name and CSJ:	Southeast Connector, CSJ 0008-13-125, etc.
Address, Lat/Long:	6017 Rich St. 32.737627°, -97.226746°
Function/Sub-function:	DOMESTIC/ Garage
Construction Date:	Ca. 1930
NRHP Eligibility:	Not eligible
Integrity/Comments:	Wood-frame front-gabled garage or shed with metal siding and double wood slat doors. The minimal eaves show some exposed rafter tails, and modern sash windows are visible on the side of the building.



Camera facing northwest.

Survey Date:	September 3, 2019
Resource No:	050
Project Location:	Tarrant County
Project Name and CSJ:	Southeast Connector, CSJ 0008-13-125, etc.
Address, Lat/Long:	6021 Rich St. 32.737413°, -97.226636°
Function/Sub-function:	DOMESTIC/ Single family dwelling
Construction Date:	Ca. 1920
NRHP Eligibility:	Not eligible
Integrity/Comments:	Craftsman-influenced bungalow with wood beadboard siding, wood sash windows covered with modern metal sash screens, and a front-gable roof with minimal eaves, exposed rafter tails, and decorative knee brackets. The half-length projecting porch has square wood post supports. False shutters have been added to some windows. The rear of the house has a small cross-gabled addition.



Camera facing northeast.

Survey Date:	September 3, 2019
Resource No:	050
Project Location:	Tarrant County
Project Name and CSJ:	Southeast Connector, CSJ 0008-13-125, etc.
Address, Lat/Long:	6021 Rich St. 32.737413°, -97.226636°
Function/Sub-function:	DOMESTIC/ Single family dwelling
Construction Date:	Ca. 1920
NRHP Eligibility:	Not eligible
Integrity/Comments:	Craftsman-influenced bungalow with wood beadboard siding, wood sash windows covered with modern metal sash screens, and a front-gable roof with minimal eaves, exposed rafter tails, and decorative knee brackets. The half-length projecting porch has square wood post supports. False shutters have been added to some windows. The rear of the house has a small cross-gabled addition.



Camera facing northwest.

Survey Date:	September 3, 2019
Resource No:	051
Project Location:	Tarrant County
Project Name and CSJ:	Southeast Connector, CSJ 0008-13-125, etc.
Address, Lat/Long:	6025 Rich St. 32.737367°, -97.226475°
Function/Sub-function:	DOMESTIC/Single family dwelling
Construction Date:	1930
NRHP Eligibility:	Not eligible
Integrity/Comments:	House with no discernible style with gable-on-hip roof, vinyl siding, partial-width porch adorned by shallow pitch shed roof, rear addition, and replacement windows.



Camera facing northeast.

Survey Date:	September 3, 2019
Resource No:	051
Project Location:	Tarrant County
Project Name and CSJ:	Southeast Connector, CSJ 0008-13-125, etc.
Address, Lat/Long:	6025 Rich St. 32.737367°, -97.226475°
Function/Sub-function:	DOMESTIC/ Single family dwelling
Construction Date:	1930
NRHP Eligibility:	Not eligible
Integrity/Comments:	House with no discernible style with gable-on-hip roof, vinyl siding, partial-width porch adorned by shallow pitch shed roof, rear addition, and replacement windows.



Camera facing north.

Survey Date:	September 3, 2019
Resource No:	052
Project Location:	Tarrant County
Project Name and CSJ:	Southeast Connector, CSJ 0008-13-125, etc.
Address, Lat/Long:	2901 Malcolm St. 32.737547° , -97.221688°
Function/Sub-function:	DOMESTIC/ Single family dwelling
Construction Date:	1928
NRHP Eligibility:	Not eligible
Integrity/Comments:	Craftsman-influenced Bungalow, a gable roof, vinyl shingle and vertical siding, full-width porch, and replacement windows.



Camera facing northeast.

Survey Date:	September 3, 2019
Resource No:	052
Project Location:	Tarrant County
Project Name and CSJ:	Southeast Connector, CSJ 0008-13-125, etc.
Address, Lat/Long:	2901 Malcolm St. 32.737547° , -97.221688°
Function/Sub-function:	DOMESTIC/ Single family dwelling
Construction Date:	1928
NRHP Eligibility:	Not eligible
Integrity/Comments:	Bungalow with Craftsman and Minimal Traditional influences, a gable roof, vinyl shingle and vertical siding, full-width porch, and replacement windows.



Camera facing southeast.

Survey Date:	September 3, 2019
Resource No:	053a
Project Location:	Tarrant County
Project Name and CSJ:	Southeast Connector, CSJ 0008-13-125, etc.
Address, Lat/Long:	2900 Malcolm St. 32.737527°, -97.222168°
Function/Sub-function:	DOMESTIC/ Single family dwelling
Construction Date:	1932
NRHP Eligibility:	Not eligible
Integrity/Comments:	Minimal Traditional style house with Craftsman influences, a shallow-pitch cross-gable roof with exposed rafter tails, vinyl siding, partial-width porch with battered columns and decorative diagonal bracing in the gable front, an exposed brick chimney, a rear addition, and replacement windows.



Camera facing southwest.

Survey Date:	September 3, 2019
Resource No:	053a
Project Location:	Tarrant County
Project Name and CSJ:	Southeast Connector, CSJ 0008-13-125, etc.
Address, Lat/Long:	2900 Malcolm St. 32.737527°, -97.222168°
Function/Sub-function:	DOMESTIC/ Single family dwelling
Construction Date:	1932
NRHP Eligibility:	Not eligible
Integrity/Comments:	Minimal Traditional style house with Craftsman influences, a shallow-pitch cross-gable roof with exposed rafter tails, vinyl siding, partial-width porch with battered columns and decorative diagonal bracing in the gable front, an exposed brick chimney, a rear addition, and replacement windows.




Camera facing northwest.

Survey Date:	September 3, 2019
Resource No:	053b
Project Location:	Tarrant County
Project Name and CSJ:	Southeast Connector, CSJ 0008-13-125, etc.
Address, Lat/Long:	2900 Malcolm St. 32.737576°, -97.222444°
Function/Sub-function:	DOMESTIC/ garage
Construction Date:	Ca. 1950
NRHP Eligibility:	Not eligible
Integrity/Comments:	Garage with flat roof, horizontal vinyl siding, replacement windows, and a sectional garage door.




Camera facing northwest.

Survey Date:	September 3, 2019
Resource No:	053b
Project Location:	Tarrant County
Project Name and CSJ:	Southeast Connector, CSJ 0008-13-125, etc.
Address, Lat/Long:	2900 Malcolm St. 32.737576°, -97.222444°
Function/Sub-function:	DOMESTIC/ garage
Construction Date:	Ca. 1950
NRHP Eligibility:	Not eligible
Integrity/Comments:	Garage with flat roof, horizontal vinyl siding, replacement windows, and a sectional garage door.



Camera facing southeast.

Survey Date:	September 3, 2019
Resource No:	054a
Project Location:	Tarrant County
Project Name and CSJ:	Southeast Connector, CSJ 0008-13-125, etc.
Address, Lat/Long:	2908 Malcolm St. 32.737196°, -97.222161°
Function/Sub-function:	DOMESTIC/ Single family dwelling
Construction Date:	1932
NRHP Eligibility:	Not eligible
Integrity/Comments:	Craftsman-influenced Bungalow with steep pitch roof, vinyl siding, off-center, partial-width porch with box-gable roof and flat, decorative iron columns, and replacement windows.



Camera facing southwest.

Survey Date:	September 3, 2019
Resource No:	054a
Project Location:	Tarrant County
Project Name and CSJ:	Southeast Connector, CSJ 0008-13-125, etc.
Address, Lat/Long:	2908 Malcolm St. 32.737196° , -97.222161°
Function/Sub-function:	DOMESTIC/ Single family dwelling
Construction Date:	1932
NRHP Eligibility:	Not eligible
Integrity/Comments:	Craftsman-influenced Bungalow with steep pitch roof, vinyl siding, off-center, partial-width porch with box-gable roof and flat, decorative iron columns, and replacement windows.



Camera facing northwest.

Survey Date:	September 3, 2019
Resource No:	054b
Project Location:	Tarrant County
Project Name and CSJ:	Southeast Connector, CSJ 0008-13-125, etc.
Address, Lat/Long:	2908 Malcolm St. 32.737233° , -97.222313°
Function/Sub-function:	DOMESTIC/ garage
Construction Date:	Ca. 1950
NRHP Eligibility:	Not eligible
Integrity/Comments:	Garage with gable roof with exposed rafter tails, vinyl siding, and a sectional garage door.



Camera facing southwest.

Survey Date:	September 3, 2019
Resource No:	054b
Project Location:	Tarrant County
Project Name and CSJ:	Southeast Connector, CSJ 0008-13-125, etc.
Address, Lat/Long:	2908 Malcolm St. 32.737233°, -97.222313°
Function/Sub-function:	DOMESTIC/ garage
Construction Date:	Ca. 1950
NRHP Eligibility:	Not eligible
Integrity/Comments:	Garage with gable roof with exposed rafter tails, vinyl siding, and a sectional garage door.



Camera facing southwest.

Survey Date:	September 3, 2019
Resource No:	055a
Project Location:	Tarrant County
Project Name and CSJ:	Southeast Connector, CSJ 0008-13-125, etc.
Address, Lat/Long:	3108 Malcolm St. 32.734472° , -97.222166°
Function/Sub-function:	DOMESTIC/ Single family dwelling
Construction Date:	1945
NRHP Eligibility:	Not eligible
Integrity/Comments:	Minimal Traditional style house with Craftsman influence, a cross-gable roof with exposed rafter tails, vinyl siding, partial-width porch with box-gable roof and tapered columns, replacement windows, and a rear addition.




Camera facing southwest.

Survey Date:	September 3, 2019
Resource No:	055a
Project Location:	Tarrant County
Project Name and CSJ:	Southeast Connector, CSJ 0008-13-125, etc.
Address, Lat/Long:	3108 Malcolm St. 32.734472°, -97.222166°
Function/Sub-function:	DOMESTIC/ Single family dwelling
Construction Date:	1945
NRHP Eligibility:	Not eligible
Integrity/Comments:	Minimal Traditional style house with Craftsman influence, a cross-gable roof with exposed rafter tails, vinyl siding, partial-width porch with box-gable roof and tapered columns, replacement windows, and a rear addition.



Camera facing northwest.

Survey Date:	September 3, 2019
Resource No:	055b
Project Location:	Tarrant County
Project Name and CSJ:	Southeast Connector, CSJ 0008-13-125, etc.
Address, Lat/Long:	3108 Malcolm St. 32.734445°, -97.222347°
Function/Sub-function:	DOMESTIC/ garage
Construction Date:	Ca. 1975
NRHP Eligibility:	Not eligible
Integrity/Comments:	Garage with front gable roof, vinyl siding, and a sectional garage door.



Camera facing west.

Survey Date:	September 3, 2019
Resource No:	055b
Project Location:	Tarrant County
Project Name and CSJ:	Southeast Connector, CSJ 0008-13-125, etc.
Address, Lat/Long:	3108 Malcolm St. 32.734445°, -97.222347°
Function/Sub-function:	DOMESTIC/ garage
Construction Date:	Ca. 1975
NRHP Eligibility:	Not eligible
Integrity/Comments:	Garage with front gable roof, vinyl siding, and a sectional garage door.



Camera facing west.

Survey Date:	September 3, 2019
Resource No:	056
Project Location:	Tarrant County
Project Name and CSJ:	Southeast Connector, CSJ 0008-13-125, etc.
Address, Lat/Long:	3112 Malcolm St. 32.734301° , -97.222161°
Function/Sub-function:	DOMESTIC/ Single family dwelling
Construction Date:	1930
NRHP Eligibility:	Not eligible
Integrity/Comments:	Craftsman-influenced Bungalow with shallow pitch, front-gable roof, exposed rafter tails, generous eaves and braces, an off-center, partial-width porch with box-gable roof, and replacement windows.



Camera facing southwest.

Survey Date:	September 3, 2019
Resource No:	056
Project Location:	Tarrant County
Project Name and CSJ:	Southeast Connector, CSJ 0008-13-125, etc.
Address, Lat/Long:	3112 Malcolm St. 32.734301° , -97.222161°
Function/Sub-function:	DOMESTIC/ Single family dwelling
Construction Date:	1930
NRHP Eligibility:	Not eligible
Integrity/Comments:	Craftsman style house with shallow pitch, front-gable roof, exposed rafter tails, generous eaves and braces, an off-center, partial-width porch with box-gable roof, and replacement windows.



Camera facing northwest.

Survey Date:	September 3, 2019
Resource No:	057
Project Location:	Tarrant County
Project Name and CSJ:	Southeast Connector, CSJ 0008-13-125, etc.
Address, Lat/Long:	6201 E. Lancaster Ave. 32.734210° , -97.222699°
Function/Sub-function:	COMMERCE/ Service garage
Construction Date:	1972
NRHP Eligibility:	Not eligible
Integrity/Comments:	Service garage with a shallow shed roof, metal siding, concrete foundation, replacement steel roll bay doors.




Camera facing northwest.

Survey Date:	September 3, 2019
Resource No:	057
Project Location:	Tarrant County
Project Name and CSJ:	Southeast Connector, CSJ 0008-13-125, etc.
Address, Lat/Long:	6201 E. Lancaster Ave. 32.734210°, -97.222699°
Function/Sub-function:	COMMERCE/ Service garage
Construction Date:	1972
NRHP Eligibility:	Not eligible
Integrity/Comments:	Service garage with a shallow pitch shed roof, metal siding, and replacement steel roll bay doors.



Camera facing northeast.

Survey Date:	September 3, 2019
Resource No:	057
Project Location:	Tarrant County
Project Name and CSJ:	Southeast Connector, CSJ 0008-13-125, etc.
Address, Lat/Long:	6201 E. Lancaster Ave. 32.734210°, -97.222699°
Function/Sub-function:	COMMERCE/ Mobile office
Construction Date:	Ca. 1980
NRHP Eligibility:	Not eligible
Integrity/Comments:	Modern mobile office.



Camera facing northwest.

Survey Date:	September 3, 2019
Resource No:	058
Project Location:	Tarrant County
Project Name and CSJ:	Southeast Connector, CSJ 0008-13-125, etc.
Address, Lat/Long:	6217 E. Lancaster Ave. 32.734013° , -97.222253°
Function/Sub-function:	COMMERCE/ Canopy
Construction Date:	Ca. 1970
NRHP Eligibility:	Not eligible
Integrity/Comments:	A canopy with a shallow butterfly roof supported by three steel, square columns. The pump island is present, but the gas pumps have been removed. Currently vacant/not in use.



Camera facing northeast.

Survey Date:	September 3, 2019
Resource No:	058
Project Location:	Tarrant County
Project Name and CSJ:	Southeast Connector, CSJ 0008-13-125, etc.
Address, Lat/Long:	6217 E. Lancaster Ave. 32.734013° , -97.222253°
Function/Sub-function:	COMMERCE/ Canopy
Construction Date:	Ca. 1970
NRHP Eligibility:	Not eligible
Integrity/Comments:	A canopy with a shallow butterfly roof supported by three steel, square columns. The pump island is present, but the gas pumps have been removed. Currently vacant/not in use.



Camera facing northwest.

Survey Date:	September 3, 2019
Resource No:	059
Project Location:	Tarrant County
Project Name and CSJ:	Southeast Connector, CSJ 0008-13-125, etc.
Address, Lat/Long:	6301 E. Lancaster Ave. 32.734103° , -97.221725°
Function/Sub-function:	COMMERCE/ Service garage
Construction Date:	1971
NRHP Eligibility:	Not eligible
Integrity/Comments:	Service garage with shallow side-gable roof, metal siding, the original steel roll bay doors, and a cantilevered door. Currently occupied by PPG Collision Repair



Camera facing northeast.

Survey Date:	September 3, 2019
Resource No:	059
Project Location:	Tarrant County
Project Name and CSJ:	Southeast Connector, CSJ 0008-13-125, etc.
Address, Lat/Long:	6301 E. Lancaster Ave. 32.734103°, -97.221725°
Function/Sub-function:	COMMERCE/ Service garage
Construction Date:	1971
NRHP Eligibility:	Not eligible
Integrity/Comments:	Service garage with shallow side-gable roof, metal siding, steel roll bay doors, and a cantilevered door. Currently occupied by PPG Collision Repair.



Camera facing southeast.

Survey Date:	September 3, 2019
Resource No:	059
Project Location:	Tarrant County
Project Name and CSJ:	Southeast Connector, CSJ 0008-13-125, etc.
Address, Lat/Long:	6301 E. Lancaster Ave. 32.734103°, -97.221725°
Function/Sub-function:	COMMERCE/ Service garage
Construction Date:	1971
NRHP Eligibility:	Not eligible
Integrity/Comments:	Service garage with shallow side-gable roof, metal siding, steel roll bay doors, and a cantilevered door. Currently occupied by PPG Collision Repair.




Camera facing north.

Survey Date:	September 3, 2019
Resource No:	060
Project Location:	Tarrant County
Project Name and CSJ:	Southeast Connector, CSJ 0008-13-125, etc.
Address, Lat/Long:	6401 E. Lancaster Ave. 32.733524°, -97.221083°
Function/Sub-function:	COMMERCE/ Specialty
Construction Date:	1950
NRHP Eligibility:	Not eligible
Integrity/Comments:	Former gas station converted into used appliance business, featuring a flat roof with a decorative aluminum awning, a combination of a CMU and vinyl exterior, a canopy extending from the front (south) façade with a matching decorative, aluminum awning, and replacement storefront windows. The attached machine shed south of the main building has a shallow pitch shed roof, metal siding, and steel roll bay doors, and replacement (missing) storefront windows.



Camera facing northeast.

Survey Date:	September 3, 2019
Resource No:	060
Project Location:	Tarrant County
Project Name and CSJ:	Southeast Connector, CSJ 0008-13-125, etc.
Address, Lat/Long:	6401 E. Lancaster Ave. 32.733524° , -97.221083°
Function/Sub-function:	COMMERCE/ Specialty
Construction Date:	1950
NRHP Eligibility:	Not eligible
Integrity/Comments:	Former gas station converted into used appliance business, featuring a flat roof with a decorative aluminum awning, a combination of a CMU and vinyl exterior, a canopy extending from the front (south) façade with a matching decorative, aluminum awning, and replacement storefront windows. The attached machine shed south of the main building has a shallow pitch shed roof, metal siding, and steel roll bay doors, and replacement (missing) storefront windows.



Camera facing southeast.

Survey Date:	September 3, 2019
Resource No:	061
Project Location:	Tarrant County
Project Name and CSJ:	Southeast Connector, CSJ 0008-13-125, etc.
Address, Lat/Long:	6409 E. Lancaster Ave. 32.733463° , -97.220881°
Function/Sub-function:	COMMERCE/ Specialty
Construction Date:	1960
NRHP Eligibility:	Not eligible
Integrity/Comments:	Unidentifiable business featuring multi-level flat roof with generous eaves, and CMU exterior. Currently occupied by Bogart's.



Camera facing northwest.

Survey Date:	September 3, 2019
Resource No:	061
Project Location:	Tarrant County
Project Name and CSJ:	Southeast Connector, CSJ 0008-13-125, etc.
Address, Lat/Long:	6409 E. Lancaster Ave. 32.733463° , -97.220881°
Function/Sub-function:	COMMERCE/ Specialty
Construction Date:	1960
NRHP Eligibility:	Not eligible
Integrity/Comments:	Unidentifiable business featuring multi-level flat roof with generous eaves, and CMU exterior. Currently occupied by Bogart's.



Camera facing southwest.

Survey Date:	September 3, 2019
Resource No:	062
Project Location:	Tarrant County
Project Name and CSJ:	Southeast Connector, CSJ 0008-13-125, etc.
Address, Lat/Long:	6200 E. Lancaster Ave. 32.733463° , -97.222430°
Function/Sub-function:	COMMERCE/ Restaurant
Construction Date:	1967
NRHP Eligibility:	Not eligible
Integrity/Comments:	Restaurant featuring a flat roof with a convex awning, a cantilevered shade on the rear (south) façade, brick siding, metal-frame storefront ribbon windows. Currently occupied by Dixie House Café.



Camera facing southeast.

Survey Date:	September 3, 2019
Resource No:	062
Project Location:	Tarrant County
Project Name and CSJ:	Southeast Connector, CSJ 0008-13-125, etc.
Address, Lat/Long:	6200 E. Lancaster Ave. 32.733463° , -97.222430°
Function/Sub-function:	COMMERCE/ Restaurant
Construction Date:	1967
NRHP Eligibility:	Not eligible
Integrity/Comments:	Restaurant featuring a flat roof with a convex awning, a cantilevered shade on the rear (south) façade, brick siding, metal-frame storefront ribbon windows. Currently occupied by Dixie House Café.



Camera facing northeast.

Survey Date:	September 3, 2019
Resource No:	068a
Project Location:	Tarrant County
Project Name and CSJ:	Southeast Connector, CSJ 0008-13-125, etc.
Address, Lat/Long:	East Loop 820 S. 32.731759°, -97.224107°
Function/Sub-function:	COMMERCE/ Warehouse
Construction Date:	1970
NRHP Eligibility:	Not eligible
Integrity/Comments:	Warehouse with rectangular footprint, flat roof, roughcast siding, concrete slab foundation, vertical steel supports accentuating bays, and replacement sectional commercial doors.



Camera facing southeast.

Survey Date:	September 3, 2019
Resource No:	068a
Project Location:	Tarrant County
Project Name and CSJ:	Southeast Connector, CSJ 0008-13-125, etc.
Address, Lat/Long:	East Loop 820 S. 32.731759°, -97.224107°
Function/Sub-function:	COMMERCE/ Warehouse
Construction Date:	1970
NRHP Eligibility:	Not eligible
Integrity/Comments:	Warehouse with rectangular footprint, flat roof, roughcast siding, concrete slab foundation, vertical steel supports accentuating bays, and replacement sectional commercial doors.



Camera facing northeast.

Survey Date:	September 3, 2019
Resource No:	068b
Project Location:	Tarrant County
Project Name and CSJ:	Southeast Connector, CSJ 0008-13-125, etc.
Address, Lat/Long:	East Loop 820 S. 32.731759°, -97.224107°
Function/Sub-function:	COMMERCE/ Warehouse
Construction Date:	1970
NRHP Eligibility:	Not eligible
Integrity/Comments:	Warehouse with rectangular footprint, flat roof, roughcast siding, concrete slab foundation, vertical steel supports accentuating bays, and replacement sectional commercial doors.



Camera facing northeast.

Survey Date:	September 3, 2019
Resource No:	068b
Project Location:	Tarrant County
Project Name and CSJ:	Southeast Connector, CSJ 0008-13-125, etc.
Address, Lat/Long:	East Loop 820 S. 32.731759°, -97.224107°
Function/Sub-function:	COMMERCE/ Warehouse
Construction Date:	1970
NRHP Eligibility:	Not eligible
Integrity/Comments:	Warehouse with rectangular footprint, flat roof, roughcast siding, concrete slab foundation, vertical steel supports accentuating bays, and replacement sectional commercial doors.



Camera facing northeast.

Survey Date:	September 3, 2019
Resource No:	068c
Project Location:	Tarrant County
Project Name and CSJ:	Southeast Connector, CSJ 0008-13-125, etc.
Address, Lat/Long:	1146 Louise St. 32.731759°, -97.224107°
Function/Sub-function:	COMMERCE/ Warehouse
Construction Date:	1970
NRHP Eligibility:	Not eligible
Integrity/Comments:	Warehouse with rectangular footprint, flat roof, roughcast siding, concrete slab foundation, vertical steel supports accentuating bays, and replacement sectional commercial doors.



Camera facing east.

Survey Date:	September 3, 2019
Resource No:	068c
Project Location:	Tarrant County
Project Name and CSJ:	Southeast Connector, CSJ 0008-13-125, etc.
Address, Lat/Long:	1146 Louise St. 32.731759°, -97.224107°
Function/Sub-function:	COMMERCE/ Warehouse
Construction Date:	1970
NRHP Eligibility:	Not eligible
Integrity/Comments:	Warehouse with rectangular footprint, flat roof, roughcast siding, concrete slab foundation, vertical steel supports accentuating bays, and replacement sectional commercial doors.



Camera facing east.

Survey Date:	September 3, 2019
Resource No:	069a
Project Location:	Tarrant County
Project Name and CSJ:	Southeast Connector, CSJ 0008-13-125, etc.
Address, Lat/Long:	1133 E. Loop 820 S 32.730406° , -97.224316°
Function/Sub-function:	COMMERCE/ Office
Construction Date:	1969
NRHP Eligibility:	Not eligible
Integrity/Comments:	Office buildings with mansard-style cedar shake roofs that nearly meet the ground, brick siding, and a concrete foundation. Large metal mansard-style awnings accentuate entry points.



Camera facing northwest.

Survey Date:	September 3, 2019
Resource No:	069a
Project Location:	Tarrant County
Project Name and CSJ:	Southeast Connector, CSJ 0008-13-125, etc.
Address, Lat/Long:	1133 E. Loop 820 S 32.730406°, -97.224316°
Function/Sub-function:	COMMERCE/ Office
Construction Date:	1969
NRHP Eligibility:	Not eligible
Integrity/Comments:	Office buildings with mansard-style cedar shake roofs that nearly meet the ground, brick siding, and a concrete foundation. Large metal mansard-style awnings accentuate entry points.



Camera facing northeast.

Survey Date:	September 3, 2019
Resource No:	069b
Project Location:	Tarrant County
Project Name and CSJ:	Southeast Connector, CSJ 0008-13-125, etc.
Address, Lat/Long:	1121 E. Loop 820 S 32.730406°, -97.224316°
Function/Sub-function:	COMMERCE/ Office
Construction Date:	1969
NRHP Eligibility:	Not eligible
Integrity/Comments:	Office buildings with mansard-style cedar shake roofs that nearly meet the ground, brick siding, and a concrete foundation. Large metal mansard-style awnings accentuate entry points.



Camera facing northwest.

Survey Date:	September 3, 2019
Resource No:	069b
Project Location:	Tarrant County
Project Name and CSJ:	Southeast Connector, CSJ 0008-13-125, etc.
Address, Lat/Long:	1133 E. Loop 820 S 32.730406° , -97.224316°
Function/Sub-function:	COMMERCE/ Office
Construction Date:	1969
NRHP Eligibility:	Not eligible
Integrity/Comments:	Office buildings with mansard-style cedar shake roofs that nearly meet the ground, brick siding, and a concrete foundation. Large metal mansard-style awnings accentuate entry points.



Camera facing north.

Survey Date:	September 3, 2019
Resource No:	070
Project Location:	Tarrant County
Project Name and CSJ:	Southeast Connector, CSJ 0008-13-125, etc.
Address, Lat/Long:	6201 Fort Worth Ave. 32.730274° , -97.223604°
Function/Sub-function:	COMMERCE/ Machine shed
Construction Date:	1972
NRHP Eligibility:	Not eligible
Integrity/Comments:	A machine shed with multiple shallow pitch gable roofs, metal siding, replacement steel roll bay doors, original storefront ribbon windows, and a metal awning.



Camera facing northeast.

Survey Date:	September 3, 2019
Resource No:	070
Project Location:	Tarrant County
Project Name and CSJ:	Southeast Connector, CSJ 0008-13-125, etc.
Address, Lat/Long:	6201 Fort Worth Ave. 32.730274° , -97.223604°
Function/Sub-function:	COMMERCE/ Machine shed
Construction Date:	1972
NRHP Eligibility:	Not eligible
Integrity/Comments:	A machine shed with multiple shallow pitch gable roofs, metal siding, replacement steel roll bay doors, original storefront ribbon windows, and a metal awning.



Camera facing east.

Survey Date:	September 3, 2019
Resource No:	071
Project Location:	Tarrant County
Project Name and CSJ:	Southeast Connector, CSJ 0008-13-125, etc.
Address, Lat/Long:	6100 E. Rosedale St. 32.729150° , -97.224256°
Function/Sub-function:	COMMERCE/ Service garage
Construction Date:	1972
NRHP Eligibility:	Not eligible
Integrity/Comments:	Former gas station converted into a service garage features both a flat roof and shallow side-gable roof, concrete exterior, steel roll bay doors, and two large canopies. Gas pumps are nonextant, however, the gas pump island remain. Currently occupied by Worth Automotive.



Camera facing southeast.

Survey Date:	September 3, 2019
Resource No:	071
Project Location:	Tarrant County
Project Name and CSJ:	Southeast Connector, CSJ 0008-13-125, etc.
Address, Lat/Long:	6100 E. Rosedale St. 32.729150°, -97.224256°
Function/Sub-function:	COMMERCE/ Service garage
Construction Date:	1972
NRHP Eligibility:	Not eligible
Integrity/Comments:	Former gas station converted into a service garage features both a flat roof and shallow side-gable roof, concrete exterior, steel roll bay doors, and two large canopies. Gas pumps are nonextant, however, the gas pump island remain. Currently occupied by Worth Automotive.



Camera facing south.

Survey Date:	September 3, 2019
Resource No:	072
Project Location:	Tarrant County
Project Name and CSJ:	Southeast Connector, CSJ 0008-13-125, etc.
Address, Lat/Long:	6200 E. Rosedale St. 32.729233° , -97.223600°
Function/Sub-function:	COMMERCE/ Service garage
Construction Date:	1960
NRHP Eligibility:	Not eligible
Integrity/Comments:	Service garage featuring a flat roof, metal siding, and steel roll bay doors. The attached office building is concrete and has a low-pitch shed roof, and replacement storefront windows. Currently occupied by T and D Detailing.



Camera facing southeast.

Survey Date:	September 3, 2019
Resource No:	072
Project Location:	Tarrant County
Project Name and CSJ:	Southeast Connector, CSJ 0008-13-125, etc.
Address, Lat/Long:	6200 E. Rosedale St. 32.729233° , -97.223600°
Function/Sub-function:	COMMERCE/ Service garage
Construction Date:	1960
NRHP Eligibility:	Not eligible
Integrity/Comments:	Service garage featuring a flat roof, metal siding, and steel roll bay doors. The attached office building is concrete and has a low-pitch shed roof, and replacement storefront windows. Currently occupied by T and D Detailing.



Camera facing southwest.

Survey Date:	September 3, 2019
Resource No:	073
Project Location:	Tarrant County
Project Name and CSJ:	Southeast Connector, CSJ 0008-13-125, etc.
Address, Lat/Long:	6204 E. Rosedale St. 32.729260°, -97.223196°
Function/Sub-function:	COMMERCE/ Specialty
Construction Date:	1976
NRHP Eligibility:	Not eligible
Integrity/Comments:	Concrete building featuring a flat roof, large metal awning that extends across the front (north) façade, and replacement storefront ribbon windows. Currently occupied by Paradise Beverage.



Camera facing south.

Survey Date:	September 3, 2019
Resource No:	073
Project Location:	Tarrant County
Project Name and CSJ:	Southeast Connector, CSJ 0008-13-125, etc.
Address, Lat/Long:	6204 E. Rosedale St. 32.729260° , -97.223196°
Function/Sub-function:	COMMERCE/Specialty
Construction Date:	1976
NRHP Eligibility:	Not eligible
Integrity/Comments:	Service garage featuring a flat roof, metal siding, and steel roll bay doors. The attached office building is concrete and has a low-pitch shed roof, and replacement storefront windows. Currently occupied by T and D Detailing.



Camera facing southwest.

Survey Date:	September 3, 2019
Resource No:	075
Project Location:	Tarrant County
Project Name and CSJ:	Southeast Connector, CSJ 0008-13-125, etc.
Address, Lat/Long:	6020 E. Rosedale St. 32.729140°, -97.226017°
Function/Sub-function:	COMMERCE/ Gas station
Construction Date:	1963
NRHP Eligibility:	Not eligible/Non-contributing
Integrity/Comments:	Gas station featuring shallow-pitch, front-gable roof, concrete and brick siding, and original storefront windows. A concrete addition on the rear (south) façade has a shed roof. The canopy has a flat roof, concrete posts, gas pumps and their islands. Currently occupied by Zoom In Gas Station.



Camera facing southeast.

Survey Date:	September 3, 2019
Resource No:	075
Project Location:	Tarrant County
Project Name and CSJ:	Southeast Connector, CSJ 0008-13-125, etc.
Address, Lat/Long:	6020 E. Rosedale St. 32.729140° , -97.226017°
Function/Sub-function:	COMMERCE/ Gas station
Construction Date:	1963
NRHP Eligibility:	Not eligible/Non-contributing
Integrity/Comments:	Gas station featuring shallow-pitch, front-gable roof, concrete and brick siding, and original storefront windows. A concrete addition on the rear (south) façade has a shed roof. The canopy has a flat roof, concrete posts, gas pumps and their islands. Currently occupied by Zoom In Gas Station.



Camera facing northwest.

Survey Date:	September 3, 2019
Resource No:	076
Project Location:	Tarrant County
Project Name and CSJ:	Southeast Connector, CSJ 0008-13-125, etc.
Address, Lat/Long:	6008 Plaza Cir. 32.728147°, -97.226365°
Function/Sub-function:	DOMESTIC/ Single family dwelling
Construction Date:	1973
NRHP Eligibility:	Contributing (Criterion A)
Integrity/Comments:	Ranch style house with cross-gable roof, brick siding, concrete slab foundation, recessed entryway accentuated by an archway, a sectional garage door, and original arched windows.



Camera facing southeast.

Survey Date:	September 3, 2019
Resource No:	076
Project Location:	Tarrant County
Project Name and CSJ:	Southeast Connector, CSJ 0008-13-125, etc.
Address, Lat/Long:	6008 Plaza Cir. 32.728147°, -97.226365°
Function/Sub-function:	DOMESTIC/ Single family dwelling
Construction Date:	1973
NRHP Eligibility:	Contributing (Criterion A)
Integrity/Comments:	Ranch style house with cross-gable roof, brick siding, concrete slab foundation, recessed entryway accentuated by an archway, a sectional garage door, and original arched windows.



Camera facing south.

Survey Date:	September 3, 2019
Resource No:	076
Project Location:	Tarrant County
Project Name and CSJ:	Southeast Connector, CSJ 0008-13-125, etc.
Address, Lat/Long:	6008 Plaza Cir. 32.728147°, -97.226365°
Function/Sub-function:	DOMESTIC/ shed
Construction Date:	Ca. 1980
NRHP Eligibility:	Non-contributing
Integrity/Comments:	Modern shed.




Camera facing south.

Survey Date:	September 3, 2019
Resource No:	077a
Project Location:	Tarrant County
Project Name and CSJ:	Southeast Connector, CSJ 0008-13-125, etc.
Address, Lat/Long:	1700 S. Cravens Rd. 32.728147° , -97.225888°
Function/Sub-function:	DOMESTIC/ Single family dwelling
Construction Date:	1963
NRHP Eligibility:	Contributing (Criterion A)
Integrity/Comments:	Ranch style house with shallow side-gable roof, brick and vinyl siding, concrete slab foundation, stoop with decorative iron posts, original windows, and a replacement garage door.



Camera facing northwest.

Survey Date:	September 3, 2019
Resource No:	077a
Project Location:	Tarrant County
Project Name and CSJ:	Southeast Connector, CSJ 0008-13-125, etc.
Address, Lat/Long:	1700 S. Cravens Rd. 32.728147° , -97.225888°
Function/Sub-function:	DOMESTIC/ Single family dwelling
Construction Date:	1963
NRHP Eligibility:	Contributing (Criterion A)
Integrity/Comments:	Ranch style house with shallow side-gable roof, brick and vinyl siding, concrete slab foundation, stoop with decorative iron posts, original windows, and a replacement garage door.



Camera facing southeast.

Survey Date:	September 3, 2019
Resource No:	077b
Project Location:	Tarrant County
Project Name and CSJ:	Southeast Connector, CSJ 0008-13-125, etc.
Address, Lat/Long:	1700 S. Cravens Rd. 32.728149° , -97.226122°
Function/Sub-function:	DOMESTIC/ Shed
Construction Date:	Ca. 1963
NRHP Eligibility:	Contributing (Criterion A)
Integrity/Comments:	Shed with shallow-pitch, front-gable roof, and wood panel siding.



Camera facing south.

Survey Date:	September 3, 2019
Resource No:	077b
Project Location:	Tarrant County
Project Name and CSJ:	Southeast Connector, CSJ 0008-13-125, etc.
Address, Lat/Long:	1700 S. Cravens Rd. 32.728149° , -97.226122°
Function/Sub-function:	DOMESTIC/ Shed
Construction Date:	Ca. 1963
NRHP Eligibility:	Contributing (Criterion A)
Integrity/Comments:	Shed with shallow-pitch, front-gable roof, and wood panel siding.



Camera facing southwest.

Survey Date:	September 3, 2019
Resource No:	078
Project Location:	Tarrant County
Project Name and CSJ:	Southeast Connector, CSJ 0008-13-125, etc.
Address, Lat/Long:	1704 S. Cravens Rd. 32.727987° , -97.225887°
Function/Sub-function:	DOMESTIC/ Single family dwelling
Construction Date:	1962
NRHP Eligibility:	Contributing (Criterion A)
Integrity/Comments:	Ranch style house with shallow-pitch, cross-gable roof, brick siding on the front (east) façade, vinyl siding on remaining facades and gables, concrete slab foundation front stoop, original windows, and the original sectional garage door.



Camera facing southwest.

Survey Date:	September 3, 2019
Resource No:	078
Project Location:	Tarrant County
Project Name and CSJ:	Southeast Connector, CSJ 0008-13-125, etc.
Address, Lat/Long:	1704 S. Cravens Rd. 32.727987° , -97.225887°
Function/Sub-function:	DOMESTIC/ Single family dwelling
Construction Date:	1962
NRHP Eligibility:	Contributing (Criterion A)
Integrity/Comments:	Ranch style house with shallow-pitch, cross-gable roof, brick siding on the front (east) façade, vinyl siding on remaining facades and gables, concrete slab foundation, front stoop, original windows, and the original sectional garage door.



Camera facing northwest.

Survey Date:	September 3, 2019
Resource No:	078
Project Location:	Tarrant County
Project Name and CSJ:	Southeast Connector, CSJ 0008-13-125, etc.
Address, Lat/Long:	1704 S. Cravens Rd. 32.727987° , -97.225887°
Function/Sub-function:	DOMESTIC/ Shed
Construction Date:	Ca. 1980
NRHP Eligibility:	Contributing (Criterion A)
Integrity/Comments:	Modern shed.



Camera facing northeast.

Survey Date:	September 3, 2019
Resource No:	079
Project Location:	Tarrant County
Project Name and CSJ:	Southeast Connector, CSJ 0008-13-125, etc.
Address, Lat/Long:	1708 S. Cravens Rd. 32.727800° , -97.225880°
Function/Sub-function:	DOMESTIC/ Single family dwelling
Construction Date:	1962
NRHP Eligibility:	Contributing (Criterion A)
Integrity/Comments:	Ranch style house with shallow-pitch, cross-gable roof, brick and vinyl siding on the front (east) façade and gable, vertical wood siding on remaining facades, concrete slab foundation, replacement windows.



Camera facing southwest.

Survey Date:	September 3, 2019
Resource No:	079
Project Location:	Tarrant County
Project Name and CSJ:	Southeast Connector, CSJ 0008-13-125, etc.
Address, Lat/Long:	1708 S. Cravens Rd. 32.727800° , -97.225880°
Function/Sub-function:	DOMESTIC/ Single family dwelling
Construction Date:	1962
NRHP Eligibility:	Contributing (Criterion A)
Integrity/Comments:	Ranch style house with shallow-pitch, cross-gable roof, brick and vinyl siding on the front (east) façade and gable, vertical wood siding on remaining facades, concrete slab foundation, replacement windows.



Camera facing northwest.

Survey Date:	September 3, 2019
Resource No:	080
Project Location:	Tarrant County
Project Name and CSJ:	Southeast Connector, CSJ 0008-13-125, etc.
Address, Lat/Long:	1804 Lucas Dr. 32.727741° , -97.226220°
Function/Sub-function:	DOMESTIC/ Single family dwelling
Construction Date:	1963
NRHP Eligibility:	Contributing (Criterion A)
Integrity/Comments:	Ranch style house with shallow-pitch, cross-gable roof, brick siding with dentil detail, and vinyl siding on gables, recessed entryway forming courtyard, replacement windows and sectional garage door.



Camera facing northwest.

Survey Date:	September 3, 2019
Resource No:	080
Project Location:	Tarrant County
Project Name and CSJ:	Southeast Connector, CSJ 0008-13-125, etc.
Address, Lat/Long:	1804 Lucas Dr. 32.727741° , -97.226220°
Function/Sub-function:	DOMESTIC/ Single family dwelling
Construction Date:	1963
NRHP Eligibility:	Contributing (Criterion A)
Integrity/Comments:	Ranch style house with shallow-pitch, cross-gable roof, brick siding with dentil detail, and vinyl siding on gables, recessed entryway forming courtyard, replacement windows and sectional garage door.



Camera facing east.

Survey Date:	September 3, 2019
Resource No:	081
Project Location:	Tarrant County
Project Name and CSJ:	Southeast Connector, CSJ 0008-13-125, etc.
Address, Lat/Long:	1800 Lucas Dr. 32.727377°, -97.225954°
Function/Sub-function:	DOMESTIC/ Single family dwelling
Construction Date:	1967
NRHP Eligibility:	Contributing (Criterion A)
Integrity/Comments:	Ranch style house with shallow-pitch, cross-gable roof with scalloped cornice, brick, rusticated masonry, and vinyl siding, concrete slab foundation, recessed porch, original sectional garage door, exposed stone chimney, original windows



Camera facing east.

Survey Date:	September 3, 2019
Resource No:	081
Project Location:	Tarrant County
Project Name and CSJ:	Southeast Connector, CSJ 0008-13-125, etc.
Address, Lat/Long:	1800 Lucas Dr. 32.727377°, -97.225954°
Function/Sub-function:	DOMESTIC/ Single family dwelling
Construction Date:	1967
NRHP Eligibility:	Contributing (Criterion A)
Integrity/Comments:	Ranch style house with shallow-pitch, cross-gable roof with scalloped cornice, brick, rusticated masonry, and vinyl siding, concrete slab foundation, recessed porch, original sectional garage door, exposed stone chimney, original windows



Camera facing south.

Survey Date:	September 3, 2019
Resource No:	082
Project Location:	Tarrant County
Project Name and CSJ:	Southeast Connector, CSJ 0008-13-125, etc.
Address, Lat/Long:	1813 Lucas Drive 32.727256° , -97.226242°
Function/Sub-function:	DOMESTIC/ Single family dwelling
Construction Date:	1969
NRHP Eligibility:	Contributing (Criterion A)
Integrity/Comments:	Ranch style house with shallow-pitch, cross-gable roof, polychrome brick siding with dentil detail, vinyl siding on gables, concrete slab foundation, recessed entry, replacement windows, brick addition on northeast corner, and replacement sectional garage doors.




Camera facing northeast.

Survey Date:	September 3, 2019
Resource No:	082
Project Location:	Tarrant County
Project Name and CSJ:	Southeast Connector, CSJ 0008-13-125, etc.
Address, Lat/Long:	1813 Lucas Drive 32.727256° , -97.226242°
Function/Sub-function:	DOMESTIC/ Single family dwelling
Construction Date:	1969
NRHP Eligibility:	Contributing (Criterion A)
Integrity/Comments:	Ranch style house with shallow-pitch, cross-gable roof, polychrome brick siding with dentil detail, vinyl siding on gables, concrete slab foundation, recessed entry, replacement windows, brick addition on northeast corner, and replacement sectional garage doors.



Camera facing southeast.

Survey Date:	September 3, 2019
Resource No:	083
Project Location:	Tarrant County
Project Name and CSJ:	Southeast Connector, CSJ 0008-13-125, etc.
Address, Lat/Long:	1808 S. Cravens Rd. 32.727072° , -97.225928°
Function/Sub-function:	DOMESTIC/ Single family dwelling
Construction Date:	1971
NRHP Eligibility:	Contributing (Criterion A)
Integrity/Comments:	Two story ranch style house with cross-gable roof, brick and vinyl siding, replacement windows, replacement sectional garage doors.



Camera facing west.

Survey Date:	September 3, 2019
Resource No:	083
Project Location:	Tarrant County
Project Name and CSJ:	Southeast Connector, CSJ 0008-13-125, etc.
Address, Lat/Long:	1808 S. Cravens Rd. 32.727072°, -97.225928°
Function/Sub-function:	DOMESTIC/ Single family dwelling
Construction Date:	1971
NRHP Eligibility:	Contributing (Criterion A)
Integrity/Comments:	Two-story ranch style house with cross-gable roof, polychrome brick and vinyl siding, replacement windows, replacement sectional garage doors.



Camera facing northwest.

Survey Date:	September 3, 2019
Resource No:	084
Project Location:	Tarrant County
Project Name and CSJ:	Southeast Connector, CSJ 0008-13-125, etc.
Address, Lat/Long:	1828 S. Cravens Rd 32.726100° , -97.225894°
Function/Sub-function:	DOMESTIC/ Single family dwelling
Construction Date:	1957
NRHP Eligibility:	Contributing (Criterion A)
Integrity/Comments:	Ranch style house with shallow-pitch, cross-gable roof, brick and vinyl siding, concrete slab foundation, and replacement windows.



Camera facing northwest.

Survey Date:	September 3, 2019
Resource No:	084
Project Location:	Tarrant County
Project Name and CSJ:	Southeast Connector, CSJ 0008-13-125, etc.
Address, Lat/Long:	1828 S. Cravens Rd 32.726100°, -97.225894°
Function/Sub-function:	DOMESTIC/ Single family dwelling
Construction Date:	1957
NRHP Eligibility:	Contributing (Criterion A)
Integrity/Comments:	Ranch style house with shallow-pitch, cross-gable roof, brick and vinyl siding, concrete slab foundation, and replacement windows.




Camera facing west.

Survey Date:	September 3, 2019
Resource No:	085
Project Location:	Tarrant County
Project Name and CSJ:	Southeast Connector, CSJ 0008-13-125, etc.
Address, Lat/Long:	6021 Maceo Ln. 32.725935° , -97.226233°
Function/Sub-function:	DOMESTIC/ Single family dwelling
Construction Date:	1957
NRHP Eligibility:	Contributing (Criterion A)
Integrity/Comments:	Ranch style house with shallow-pitch, cross-gable roof, wavy brick siding and vinyl siding on gables, concrete slab foundation, replacement windows, including the square bay window, and replacement sectional garage door. The house features chalet-style ornamentation, including wavy rakes, wood medallions at gable peaks, and exposed, wavy rafter tails.



Camera facing northeast.

Survey Date:	September 3, 2019
Resource No:	085
Project Location:	Tarrant County
Project Name and CSJ:	Southeast Connector, CSJ 0008-13-125, etc.
Address, Lat/Long:	6021 Maceo Ln. 32.725935° , -97.226233°
Function/Sub-function:	DOMESTIC/ Single family dwelling
Construction Date:	1957
NRHP Eligibility:	Contributing (Criterion A)
Integrity/Comments:	Ranch style house with shallow-pitch, cross-gable roof, wavy brick siding and vinyl siding on gables, concrete slab foundation, replacement windows, including the square bay window, and replacement sectional garage door. The house features chalet-style ornamentation, including wavy rakes, wood medallions at gable peaks, and exposed, wavy rafter tails.



Camera facing northwest.

Survey Date:	September 3, 2019
Resource No:	086
Project Location:	Tarrant County
Project Name and CSJ:	Southeast Connector, CSJ 0008-13-125, etc.
Address, Lat/Long:	6025 Maceo Ln. 32.725896°, -97.225965°
Function/Sub-function:	DOMESTIC/ Single family dwelling
Construction Date:	1956
NRHP Eligibility:	Contributing (Criterion A)
Integrity/Comments:	Ranch style house with shallow-pitch, cross-gable roof, brick siding and vinyl siding on the gable, concrete slab foundation, original picture windows, replacement sectional garage doors.



Camera facing northwest.

Survey Date:	September 3, 2019
Resource No:	086
Project Location:	Tarrant County
Project Name and CSJ:	Southeast Connector, CSJ 0008-13-125, etc.
Address, Lat/Long:	6025 Maceo Ln. 32.725896° , -97.225965°
Function/Sub-function:	DOMESTIC/ Single family dwelling
Construction Date:	1956
NRHP Eligibility:	Contributing (Criterion A)
Integrity/Comments:	Ranch style house with shallow-pitch, cross-gable roof, brick siding and vinyl siding on the gable, concrete slab foundation, original picture windows, replacement sectional garage doors.



Camera facing northeast.

Survey Date:	September 3, 2019
Resource No:	087
Project Location:	Tarrant County
Project Name and CSJ:	Southeast Connector, CSJ 0008-13-125, etc.
Address, Lat/Long:	6024 Maceo Ln. 32.725490° , -97.226094°
Function/Sub-function:	DOMESTIC/ Single family dwelling
Construction Date:	1956
NRHP Eligibility:	Contributing (Criterion A)
Integrity/Comments:	Ranch style house with low-pitch, cross-gable roof, brick and vinyl siding, concrete slab foundation, replacement windows, and enclosed carport.



Camera facing southwest.

Survey Date:	September 3, 2019
Resource No:	087
Project Location:	Tarrant County
Project Name and CSJ:	Southeast Connector, CSJ 0008-13-125, etc.
Address, Lat/Long:	6024 Maceo Ln. 32.725490° , -97.226094°
Function/Sub-function:	DOMESTIC/ Single family dwelling
Construction Date:	1956
NRHP Eligibility:	Contributing (Criterion A)
Integrity/Comments:	Ranch style house with low-pitch, cross-gable roof, brick and vinyl siding, concrete slab foundation, replacement windows, and enclosed carport.



Camera facing southeast.

Survey Date:	September 3, 2019
Resource No:	088
Project Location:	Tarrant County
Project Name and CSJ:	Southeast Connector, CSJ 0008-13-125, etc.
Address, Lat/Long:	6028 Maceo Ln. 32.725528° , -97.225878°
Function/Sub-function:	DOMESTIC/ Single family dwelling
Construction Date:	1956
NRHP Eligibility:	Contributing (Criterion A)
Integrity/Comments:	Ranch style house with multiple shallow-pitch, front-gable roofs, generous eaves, brick and vinyl siding, a recessed porch, original windows, and an offset chimney.



Camera facing southwest.

Survey Date:	September 3, 2019
Resource No:	088
Project Location:	Tarrant County
Project Name and CSJ:	Southeast Connector, CSJ 0008-13-125, etc.
Address, Lat/Long:	6028 Maceo Ln. 32.725528° , -97.225878°
Function/Sub-function:	DOMESTIC/ Single family dwelling
Construction Date:	1956
NRHP Eligibility:	Contributing (Criterion A)
Integrity/Comments:	Ranch style house with multiple shallow-pitch, front-gable roofs, generous eaves, brick and vinyl siding, a recessed porch, original windows, and an offset chimney.



Camera facing southeast.

Survey Date:	September 4, 2019
Resource No:	089
Project Location:	Tarrant County
Project Name and CSJ:	Southeast Connector, CSJ 0008-13-125, etc.
Address, Lat/Long:	6021 Truman Dr. 32.724900° , -97.226278°
Function/Sub-function:	DOMESTIC/ Single family dwelling
Construction Date:	1960
NRHP Eligibility:	Contributing (Criterion A)
Integrity/Comments:	A ranch style house with a cross-gable roof, brick and vinyl siding, replacement windows, and a replacement sectional garage door.



Camera facing northwest.

Survey Date:	September 4, 2019
Resource No:	089
Project Location:	Tarrant County
Project Name and CSJ:	Southeast Connector, CSJ 0008-13-125, etc.
Address, Lat/Long:	6021 Truman Dr. 32.724900° , -97.226278°
Function/Sub-function:	DOMESTIC/ Single family dwelling
Construction Date:	1960
NRHP Eligibility:	Non-contributing
Integrity/Comments:	A ranch style house with a cross-gable roof, brick and vinyl siding, replacement windows, and a replacement sectional garage door.



Camera facing northeast.

Survey Date:	September 4, 2019
Resource No:	090
Project Location:	Tarrant County
Project Name and CSJ:	Southeast Connector, CSJ 0008-13-125, etc.
Address, Lat/Long:	6025 Truman Dr. 32.724886° , -97.226088°
Function/Sub-function:	DOMESTIC/ Single family dwelling
Construction Date:	1960
NRHP Eligibility:	Contributing (Criterion A)
Integrity/Comments:	Ranch style house with shallow-pitch, cross-gable roof, brick and vinyl siding, an enclosed carport/garage, and replacement windows.



Camera facing northwest.

Survey Date:	September 4, 2019
Resource No:	090
Project Location:	Tarrant County
Project Name and CSJ:	Southeast Connector, CSJ 0008-13-125, etc.
Address, Lat/Long:	6025 Truman Dr. 32.724886°, -97.226088°
Function/Sub-function:	DOMESTIC/ Single family dwelling
Construction Date:	1960
NRHP Eligibility:	Contributing (Criterion A)
Integrity/Comments:	Ranch style house with shallow-pitch, cross-gable roof, brick and vinyl siding, an enclosed carport/garage, and replacement windows.



Camera facing northeast.

Survey Date:	September 4, 2019
Resource No:	091
Project Location:	Tarrant County
Project Name and CSJ:	Southeast Connector, CSJ 0008-13-125, etc.
Address, Lat/Long:	6020 Truman Dr. 32.724403° , -97.226429°
Function/Sub-function:	DOMESTIC/ Single family dwelling
Construction Date:	1961
NRHP Eligibility:	Contributing (Criterion A)
Integrity/Comments:	Ranch style house with chalet a hip and cross-gable roof, brick siding with vinyl siding on the gables, replacement windows, replacement windows, a replacement sectional garage door, and an addition attached to the rear (east) façade featuring a shed roof and vinyl siding. This house features chalet-style ornamentation, including the scalloped rakes on the steep-sloping front gables.



Camera facing east.

Survey Date:	September 4, 2019
Resource No:	091
Project Location:	Tarrant County
Project Name and CSJ:	Southeast Connector, CSJ 0008-13-125, etc.
Address, Lat/Long:	6020 Truman Dr. 32.724403° , -97.226429°
Function/Sub-function:	DOMESTIC/ Single family dwelling
Construction Date:	1961
NRHP Eligibility:	Contributing (Criterion A)
Integrity/Comments:	Ranch style house with a hip and cross-gable roof, brick siding with vinyl siding on the gables, replacement windows, replacement windows, a replacement sectional garage door, and an addition attached to the rear (east) façade featuring a shed roof and vinyl siding. This house features chalet-style ornamentation, including the scalloped rakes on the steep-sloping front gables.



Camera facing southwest.

Survey Date:	September 4, 2019
Resource No:	092
Project Location:	Tarrant County
Project Name and CSJ:	Southeast Connector, CSJ 0008-13-125, etc.
Address, Lat/Long:	6024 Truman Dr. 32.724460° , -97.226194°
Function/Sub-function:	DOMESTIC/ Single family dwelling
Construction Date:	1962
NRHP Eligibility:	Contributing (Criterion A)
Integrity/Comments:	Ranch style house with shallow-pitch, cross-gable roof, generous eaves, brick siding with vinyl siding on the gables, and original windows. West of the house is a modern garage addition featuring vinyl siding and a sectional garage door.



Camera facing southeast.

Survey Date:	September 4, 2019
Resource No:	092
Project Location:	Tarrant County
Project Name and CSJ:	Southeast Connector, CSJ 0008-13-125, etc.
Address, Lat/Long:	6024 Truman Dr. 32.724460°, -97.226194°
Function/Sub-function:	DOMESTIC/ Single family dwelling
Construction Date:	1962
NRHP Eligibility:	Contributing (Criterion A)
Integrity/Comments:	Ranch style house with shallow-pitch, cross-gable roof, generous eaves, brick siding with vinyl siding on the gables, and original windows. West of the house is a modern garage addition featuring vinyl siding and a sectional garage door.



Camera facing southwest.

Survey Date:	September 4, 2019
Resource No:	093
Project Location:	Tarrant County
Project Name and CSJ:	Southeast Connector, CSJ 0008-13-125, etc.
Address, Lat/Long:	6028 Truman Dr. 32.724463° , -97.225925°
Function/Sub-function:	DOMESTIC/ Single family dwelling
Construction Date:	1964
NRHP Eligibility:	Contributing (Criterion A)
Integrity/Comments:	Ranch style house with shallow-pitch, cross-gable roof, brick siding and vinyl siding on the gables, original windows, and a modern garage with sectional garage doors.



Camera facing southeast.

Survey Date:	September 4, 2019
Resource No:	093
Project Location:	Tarrant County
Project Name and CSJ:	Southeast Connector, CSJ 0008-13-125, etc.
Address, Lat/Long:	6028 Truman Dr. 32.724463° , -97.225925 °
Function/Sub-function:	DOMESTIC/ Single family dwelling
Construction Date:	1964
NRHP Eligibility:	Contributing (Criterion A)
Integrity/Comments:	Ranch style house with shallow-pitch, cross-gable roof, brick siding and vinyl siding on the gables, original windows, and a modern garage with sectional garage doors.



Camera facing southwest.

Survey Date:	September 4, 2019
Resource No:	094
Project Location:	Tarrant County
Project Name and CSJ:	Southeast Connector, CSJ 0008-13-125, etc.
Address, Lat/Long:	2209 Hooks Lane 32.724154° , -97.226397°
Function/Sub-function:	DOMESTIC/ Single family dwelling
Construction Date:	1963
NRHP Eligibility:	Contributing (Criterion A)
Integrity/Comments:	Ranch style house with shallow-pitch, cross-gable roof, brick siding with dentil detail and faux painted quoins, vinyl siding on gables, decorative braces and a scalloped rake, replacement windows and replacement sectional garage doors.



Camera facing east.

Survey Date:	September 4, 2019
Resource No:	094
Project Location:	Tarrant County
Project Name and CSJ:	Southeast Connector, CSJ 0008-13-125, etc.
Address, Lat/Long:	2209 Hooks Lane 32.724154° , -97.226397°
Function/Sub-function:	DOMESTIC/ Single family dwelling
Construction Date:	1963
NRHP Eligibility:	Contributing (Criterion A)
Integrity/Comments:	Ranch style house with shallow-pitch, cross-gable roof, brick siding with faux painted quoins, vinyl siding on gables, decorative braces and a scalloped rake, replacement windows and replacement sectional garage doors.



Camera facing northeast.

Survey Date:	September 4, 2019
Resource No:	095
Project Location:	Tarrant County
Project Name and CSJ:	Southeast Connector, CSJ 0008-13-125, etc.
Address, Lat/Long:	2208 S. Cravens Rd. 32.724153° , -97.225913°
Function/Sub-function:	DOMESTIC/ Single family dwelling
Construction Date:	1961
NRHP Eligibility:	Contributing (Criterion A)
Integrity/Comments:	Ranch style house with shallow-pitch, cross-gable roof, vinyl siding with brick accents, and replacement windows.



Camera facing southwest.

Survey Date:	September 4, 2019
Resource No:	095
Project Location:	Tarrant County
Project Name and CSJ:	Southeast Connector, CSJ 0008-13-125, etc.
Address, Lat/Long:	2208 S. Cravens Rd. 32.724153° , -97.225913°
Function/Sub-function:	DOMESTIC/ Single family dwelling
Construction Date:	1961
NRHP Eligibility:	Contributing (Criterion A)
Integrity/Comments:	Ranch style house with shallow-pitch, cross-gable roof, vinyl siding with brick accents, and replacement windows.



Camera facing northwest.

Survey Date:	September 4, 2019
Resource No:	096
Project Location:	Tarrant County
Project Name and CSJ:	Southeast Connector, CSJ 0008-13-125, etc.
Address, Lat/Long:	2218 Hooks Lane 32.723982° , -97.226406°
Function/Sub-function:	DOMESTIC/ Single family dwelling
Construction Date:	1963
NRHP Eligibility:	Contributing (Criterion A)
Integrity/Comments:	Ranch style house with shallow-pitch, cross-gable roof, brick siding with vertical wood siding on gables, concrete slab foundation, replacement windows, and a replacement sectional garage door.



Camera facing southeast.

Survey Date:	September 4, 2019
Resource No:	096
Project Location:	Tarrant County
Project Name and CSJ:	Southeast Connector, CSJ 0008-13-125, etc.
Address, Lat/Long:	2218 Hooks Lane 32.723982° , -97.226406°
Function/Sub-function:	DOMESTIC/ Single family dwelling
Construction Date:	1963
NRHP Eligibility:	Contributing (Criterion A)
Integrity/Comments:	Ranch style house with shallow-pitch, cross-gable roof, brick siding with vertical wood siding on gables, concrete slab foundation, replacement windows, and a replacement sectional garage door.



Camera facing northeast.

Survey Date:	September 4, 2019
Resource No:	097
Project Location:	Tarrant County
Project Name and CSJ:	Southeast Connector, CSJ 0008-13-125, etc.
Address, Lat/Long:	2212 S. Cravens Rd. 32.723961° , -97.225917°
Function/Sub-function:	DOMESTIC/ Single family dwelling
Construction Date:	1961
NRHP Eligibility:	Contributing (Criterion A)
Integrity/Comments:	Ranch style house with shallow-pitch, cross-gable roof, box-gable over the partial-width porch, brick siding, vinyl siding on the gable, replacement windows, and a replacement sectional garage door.




Camera facing southwest.

Survey Date:	September 4, 2019
Resource No:	097
Project Location:	Tarrant County
Project Name and CSJ:	Southeast Connector, CSJ 0008-13-125, etc.
Address, Lat/Long:	2212 S. Cravens Rd. 32.723961° , -97.225917°
Function/Sub-function:	DOMESTIC/ Single family dwelling
Construction Date:	1961
NRHP Eligibility:	Contributing (Criterion A)
Integrity/Comments:	Ranch style house with shallow-pitch, cross-gable roof, box-gable over the partial-width porch, brick siding, vinyl siding on the gable, replacement windows, and a replacement sectional garage door.



Camera facing northwest.

Survey Date:	September 4, 2019
Resource No:	098
Project Location:	Tarrant County
Project Name and CSJ:	Southeast Connector, CSJ 0008-13-125, etc.
Address, Lat/Long:	2217 Hooks Ln. 32.723742° , -97.226389°
Function/Sub-function:	DOMESTIC/ Single family dwelling
Construction Date:	1962
NRHP Eligibility:	Contributing (Criterion A)
Integrity/Comments:	Ranch style house with shallow-pitch, cross-gable roof, box-gable over partial-width porch, brick siding with dentil motif, vinyl siding on gables, replacement windows, and replacement sectional garage doors.



Camera facing north.

Survey Date:	September 4, 2019
Resource No:	098
Project Location:	Tarrant County
Project Name and CSJ:	Southeast Connector, CSJ 0008-13-125, etc.
Address, Lat/Long:	2217 Hooks Ln. 32.723742° , -97.226389°
Function/Sub-function:	DOMESTIC/ Single family dwelling
Construction Date:	1962
NRHP Eligibility:	Contributing (Criterion A)
Integrity/Comments:	Ranch style house with shallow-pitch, cross-gable roof, box-gable over partial-width porch, brick siding with dentil motif, vinyl siding on gables, replacement windows, and replacement sectional garage doors.



Camera facing northeast.

Survey Date:	September 4, 2019
Resource No:	099a
Project Location:	Tarrant County
Project Name and CSJ:	Southeast Connector, CSJ 0008-13-125, etc.
Address, Lat/Long:	6029 Vel Dr. 32.723725° , -97.225957°
Function/Sub-function:	DOMESTIC/ Single family dwelling
Construction Date:	1963
NRHP Eligibility:	Contributing (Criterion A)
Integrity/Comments:	Ranch style house with shallow-pitch, cross-gable roof, brick siding with vinyl siding on gables, concrete slab foundation, original and replacement windows and sectional garage door. A non-historic age carport adorns the front (south) façade.




Camera facing southwest.

Survey Date:	September 4, 2019
Resource No:	099a
Project Location:	Tarrant County
Project Name and CSJ:	Southeast Connector, CSJ 0008-13-125, etc.
Address, Lat/Long:	6029 Vel Dr. 32.723725 °, -97.225957 °
Function/Sub-function:	DOMESTIC/ Single family dwelling
Construction Date:	1963
NRHP Eligibility:	Contributing (Criterion A)
Integrity/Comments:	Ranch style house with shallow-pitch, cross-gable roof, brick siding with vinyl siding on gables, concrete slab foundation, original and replacement windows and sectional garage door. A non-historic age carport adorns the front (south) façade.



Camera facing northwest.

Survey Date:	September 4, 2019
Resource No:	099b
Project Location:	Tarrant County
Project Name and CSJ:	Southeast Connector, CSJ 0008-13-125, etc.
Address, Lat/Long:	6029 Vel Dr. 32.723795°, -97.226099°
Function/Sub-function:	DOMESTIC/ Shed
Construction Date:	Ca. 1975
NRHP Eligibility:	Non-contributing
Integrity/Comments:	Carport with flat metal roof and steel supports.



Camera facing north.

Survey Date:	September 4, 2019
Resource No:	099b
Project Location:	Tarrant County
Project Name and CSJ:	Southeast Connector, CSJ 0008-13-125, etc.
Address, Lat/Long:	6029 Vel Dr. 32.723795°, -97.226099°
Function/Sub-function:	DOMESTIC/ Shed
Construction Date:	Ca. 1975
NRHP Eligibility:	Non-contributing
Integrity/Comments:	Carport with flat metal roof and steel supports.



Camera facing north.

Survey Date:	September 4, 2019
Resource No:	099
Project Location:	Tarrant County
Project Name and CSJ:	Southeast Connector, CSJ 0008-13-125, etc.
Address, Lat/Long:	6029 Vel Dr. 32.723795°, -97.226099°
Function/Sub-function:	DOMESTIC/ Shed
Construction Date:	Ca. 2005
NRHP Eligibility:	Not eligible
Integrity/Comments:	Modern shed.




Camera facing west.

Survey Date:	September 4, 2019
Resource No:	100
Project Location:	Tarrant County
Project Name and CSJ:	Southeast Connector, CSJ 0008-13-125, etc.
Address, Lat/Long:	6024 Vel Dr. 32.723387° , -97.226301°
Function/Sub-function:	DOMESTIC/ Single family dwelling
Construction Date:	1963
NRHP Eligibility:	Contributing (Criterion A)
Integrity/Comments:	Ranch style house with shallow-pitch, cross-gable roof, brick siding with dentil detail, vertical wood siding on gables, replacement windows, and replacement sectional garage door.



Camera facing southeast.

Survey Date:	September 4, 2019
Resource No:	100
Project Location:	Tarrant County
Project Name and CSJ:	Southeast Connector, CSJ 0008-13-125, etc.
Address, Lat/Long:	6024 Vel Dr. 32.723387° , -97.226301°
Function/Sub-function:	DOMESTIC/ Single family dwelling
Construction Date:	1963
NRHP Eligibility:	Contributing (Criterion A)
Integrity/Comments:	Ranch style house with shallow-pitch, cross-gable roof, brick siding with dentil detail, vinyl siding on gables, replacement windows, and replacement sectional garage door.



Camera facing southwest.

Survey Date:	September 4, 2019
Resource No:	101
Project Location:	Tarrant County
Project Name and CSJ:	Southeast Connector, CSJ 0008-13-125, etc.
Address, Lat/Long:	6028 Vel Dr. 32.723386°, -97.226087°
Function/Sub-function:	DOMESTIC/ Single family dwelling
Construction Date:	1962
NRHP Eligibility:	Contributing (Criterion A)
Integrity/Comments:	Ranch style house with cross-gable roof, brick siding with dentil detail, half-timbering detail with vinyl siding on gables, scalloped rakes, original diamond-plated and picture windows, partial-width porch, original chimney, and a replacement garage door.



Camera facing southeast.

Survey Date:	September 4, 2019
Resource No:	101
Project Location:	Tarrant County
Project Name and CSJ:	Southeast Connector, CSJ 0008-13-125, etc.
Address, Lat/Long:	6028 Vel Dr. 32.723386°, -97.226087°
Function/Sub-function:	DOMESTIC/ Single family dwelling
Construction Date:	1962
NRHP Eligibility:	Contributing (Criterion A)
Integrity/Comments:	Ranch style house with cross-gable roof, brick siding with dentil detail, half-timbering detail with vinyl siding on gables, scalloped rakes, original diamond-plated and picture windows, partial-width porch, original chimney, and a replacement garage door.



Camera facing southwest.

Survey Date:	September 4, 2019
Resource No:	102
Project Location:	Tarrant County
Project Name and CSJ:	Southeast Connector, CSJ 0008-13-125, etc.
Address, Lat/Long:	2224 S. Cravens Rd. 32.723360°, -97.225868°
Function/Sub-function:	DOMESTIC/ Single family dwelling
Construction Date:	1962
NRHP Eligibility:	Contributing (Criterion A)
Integrity/Comments:	Ranch style house with cross-gable roof, brick siding, vinyl siding on gables, cedar shake shingle siding, partial-width porch, original diamond plated windows, replacement garage doors.



Camera facing southeast.

Survey Date:	September 4, 2019
Resource No:	102
Project Location:	Tarrant County
Project Name and CSJ:	Southeast Connector, CSJ 0008-13-125, etc.
Address, Lat/Long:	2224 S. Cravens Rd. 32.723360° , -97.225868°
Function/Sub-function:	DOMESTIC/ Single family dwelling
Construction Date:	1962
NRHP Eligibility:	Contributing (Criterion A)
Integrity/Comments:	Ranch style house with cross-gable roof, brick siding, vinyl siding on gables, cedar shake shingle siding, partial-width porch, original diamond plated windows, replacement garage doors.



Camera facing northwest.

Survey Date:	September 4, 2019
Resource No:	103
Project Location:	Tarrant County
Project Name and CSJ:	Southeast Connector, CSJ 0008-13-125, etc.
Address, Lat/Long:	6037 Prothrow St. 32.722977° , -97.226295°
Function/Sub-function:	DOMESTIC/ Single family dwelling
Construction Date:	1955
NRHP Eligibility:	Contributing (Criterion A)
Integrity/Comments:	Ranch style house with shallow-pitch, cross-gable roof, vinyl siding, replacement windows, replacement garage windows.



Camera facing northeast.

Survey Date:	September 4, 2019
Resource No:	103
Project Location:	Tarrant County
Project Name and CSJ:	Southeast Connector, CSJ 0008-13-125, etc.
Address, Lat/Long:	6037 Prothrow St. 32.722977°, -97.226295°
Function/Sub-function:	DOMESTIC/ Single family dwelling
Construction Date:	1955
NRHP Eligibility:	Contributing (Criterion A)
Integrity/Comments:	Ranch style house with shallow-pitch, cross-gable roof, vinyl siding, replacement windows, replacement garage windows.



Camera facing northwest.

Survey Date:	September 4, 2019
Resource No:	104a
Project Location:	Tarrant County
Project Name and CSJ:	Southeast Connector, CSJ 0008-13-125, etc.
Address, Lat/Long:	6041 Prothrow St. 32.723010° , -97.226074°
Function/Sub-function:	DOMESTIC/ Single family dwelling
Construction Date:	1955
NRHP Eligibility:	Contributing (Criterion A)
Integrity/Comments:	Ranch style house a shallow-pitch, side-gable roof, asbestos shingle and brick siding, replacement windows, and a wood-pergola carport.




Camera facing northeast.

Survey Date:	September 4, 2019
Resource No:	104a
Project Location:	Tarrant County
Project Name and CSJ:	Southeast Connector, CSJ 0008-13-125, etc.
Address, Lat/Long:	6041 Prothrow St. 32.723010° , -97.226074°
Function/Sub-function:	DOMESTIC/ Single family dwelling
Construction Date:	1955
NRHP Eligibility:	Contributing (Criterion A)
Integrity/Comments:	Ranch style house a shallow-pitch, side-gable roof, asbestos shingle and brick siding, replacement windows, and a wood-pergola carport.




Camera facing northwest.

Survey Date:	September 4, 2019
Resource No:	104b
Project Location:	Tarrant County
Project Name and CSJ:	Southeast Connector, CSJ 0008-13-125, etc.
Address, Lat/Long:	6041 Prothrow St. 32.723066° , -97.226146°
Function/Sub-function:	DOMESTIC/ Shed
Construction Date:	Ca. 1965
NRHP Eligibility:	Contributing (Criterion A)
Integrity/Comments:	Shed with front-gable roof, cedar shake shingle siding on gable, either wood or vinyl siding, and replacement windows.



Camera facing northeast.

Survey Date:	September 4, 2019
Resource No:	104b
Project Location:	Tarrant County
Project Name and CSJ:	Southeast Connector, CSJ 0008-13-125, etc.
Address, Lat/Long:	6041 Prothrow St. 32.723066°, -97.226146°
Function/Sub-function:	DOMESTIC/ Shed
Construction Date:	1955
NRHP Eligibility:	Contributing (Criterion A)
Integrity/Comments:	Shed with front-gable roof, cedar shake shingle siding on gable, either wood or vinyl siding, and replacement windows.



Camera facing north.

Survey Date:	September 4, 2019
Resource No:	105
Project Location:	Tarrant County
Project Name and CSJ:	Southeast Connector, CSJ 0008-13-125, etc.
Address, Lat/Long:	6045 Prothrow St. 32.723006°, -97.225910°
Function/Sub-function:	DOMESTIC/ Single family dwelling
Construction Date:	1955
NRHP Eligibility:	Non-contributing
Integrity/Comments:	Ranch style house with shallow-pitch, cross-gable roof, vinyl siding, portico, replacement windows and a replacement garage door.



Camera facing northeast.

Survey Date:	September 4, 2019
Resource No:	105
Project Location:	Tarrant County
Project Name and CSJ:	Southeast Connector, CSJ 0008-13-125, etc.
Address, Lat/Long:	6045 Prothrow St. 32.723006° , -97.225910°
Function/Sub-function:	DOMESTIC/ Single family dwelling
Construction Date:	1955
NRHP Eligibility:	Contributing (Criterion A)
Integrity/Comments:	Ranch style house with shallow-pitch, cross-gable roof, vinyl siding, portico, replacement windows and a replacement garage door.



Camera facing northwest.

Survey Date:	September 4, 2019
Resource No:	106
Project Location:	Tarrant County
Project Name and CSJ:	Southeast Connector, CSJ 0008-13-125, etc.
Address, Lat/Long:	6040 Prothrow St. 32.722615° , -97.226074°
Function/Sub-function:	DOMESTIC/ Single family dwelling
Construction Date:	1955
NRHP Eligibility:	Contributing (Criterion A)
Integrity/Comments:	Ranch style house with shallow-pitch, side-gable roof, asbestos shingle and brick siding, replacement windows, and a metal carport with a shallow sloping roof.



Camera facing southwest.

Survey Date:	September 4, 2019
Resource No:	106
Project Location:	Tarrant County
Project Name and CSJ:	Southeast Connector, CSJ 0008-13-125, etc.
Address, Lat/Long:	6040 Prothrow St. 32.722615° , -97.226074°
Function/Sub-function:	DOMESTIC/ Single family dwelling
Construction Date:	1955
NRHP Eligibility:	Contributing (Criterion A)
Integrity/Comments:	Ranch style house with shallow-pitch, side-gable roof, asbestos shingle and brick siding, original windows, a metal carport with a shallow sloping roof, and a wood carport with a side-gable roof.



Camera facing southeast.

Survey Date:	September 4, 2019
Resource No:	107
Project Location:	Tarrant County
Project Name and CSJ:	Southeast Connector, CSJ 0008-13-125, etc.
Address, Lat/Long:	6044 Prothrow St. 32.722611° , -97.225866°
Function/Sub-function:	DOMESTIC/ Single family dwelling
Construction Date:	1955
NRHP Eligibility:	Contributing (Criterion A)
Integrity/Comments:	Ranch style house with shallow-pitch, side-gable roof, asbestos shingle and brick siding, original windows, a metal carport with a shallow sloping roof, and a wood carport with a side-gable roof.



Camera facing southwest.

Survey Date:	September 4, 2019
Resource No:	107
Project Location:	Tarrant County
Project Name and CSJ:	Southeast Connector, CSJ 0008-13-125, etc.
Address, Lat/Long:	6044 Prothrow St. 32.722611° , -97.225866°
Function/Sub-function:	DOMESTIC/ Single family dwelling
Construction Date:	1955
NRHP Eligibility:	Contributing (Criterion A)
Integrity/Comments:	Ranch style house with shallow-pitch, Dutch gable roof, vinyl siding, original windows, and a metal carport with a flat roof.



Camera facing southeast.

Survey Date:	September 4, 2019
Resource No:	108
Project Location:	Tarrant County
Project Name and CSJ:	Southeast Connector, CSJ 0008-13-125, etc.
Address, Lat/Long:	6041 Rickenbacker Pl. 32.722240°, -97.226108°
Function/Sub-function:	DOMESTIC/ Single family dwelling
Construction Date:	1955
NRHP Eligibility:	Non-contributing
Integrity/Comments:	Ranch style house with shallow-pitch, side-gable roof, vinyl shingle and brick siding, replacement windows, and an addition with vertical vinyl siding to the west.



Camera facing northeast.

Survey Date:	September 4, 2019
Resource No:	108
Project Location:	Tarrant County
Project Name and CSJ:	Southeast Connector, CSJ 0008-13-125, etc.
Address, Lat/Long:	6041 Rickenbacker Pl. 32.722240°, -97.226108°
Function/Sub-function:	DOMESTIC/ Single family dwelling
Construction Date:	1955
NRHP Eligibility:	Contributing (Criterion A)
Integrity/Comments:	Ranch style house with shallow-pitch, side-gable roof, vinyl shingle and brick siding, replacement windows, and an addition with vertical vinyl siding to the west.



Camera facing northwest.

Survey Date:	September 4, 2019
Resource No:	109
Project Location:	Tarrant County
Project Name and CSJ:	Southeast Connector, CSJ 0008-13-125, etc.
Address, Lat/Long:	6045 Rickenbacker Pl. 32.722227° , -97.225886°
Function/Sub-function:	DOMESTIC/ Single family dwelling
Construction Date:	1955
NRHP Eligibility:	Contributing (Criterion A)
Integrity/Comments:	Ranch style house features a shallow-pitch, cross-gable roof, vinyl shingle and brick siding, replacement windows, and a flat roof carport.



Camera facing northeast.

Survey Date:	September 4, 2019
Resource No:	109
Project Location:	Tarrant County
Project Name and CSJ:	Southeast Connector, CSJ 0008-13-125, etc.
Address, Lat/Long:	6045 Rickenbacker Pl. 32.722227° , -97.225886°
Function/Sub-function:	DOMESTIC/ Single family dwelling
Construction Date:	1955
NRHP Eligibility:	Contributing (Criterion A)
Integrity/Comments:	Ranch style house features a shallow-pitch, cross-gable roof, vinyl shingle and brick siding, replacement windows, and a flat roof carport.



Camera facing northwest.

Survey Date:	September 4, 2019
Resource No:	110
Project Location:	Tarrant County
Project Name and CSJ:	Southeast Connector, CSJ 0008-13-125, etc.
Address, Lat/Long:	6036 Rickenbacker Pl. 32.721824° , -97.226291°
Function/Sub-function:	DOMESTIC/ Single family dwelling
Construction Date:	1955
NRHP Eligibility:	Contributing (Criterion A)
Integrity/Comments:	Ranch style house with shallow-pitch, cross-gable roof, vertical wood, horizontal vinyl, and polychrome brick siding with dentil detail, replacement windows, and a metal carport with a flat roof.




Camera facing southeast.

Survey Date:	September 4, 2019
Resource No:	110
Project Location:	Tarrant County
Project Name and CSJ:	Southeast Connector, CSJ 0008-13-125, etc.
Address, Lat/Long:	6036 Rickenbacker Pl. 32.721824° , -97.226291°
Function/Sub-function:	DOMESTIC/ Single family dwelling
Construction Date:	1955
NRHP Eligibility:	Contributing (Criterion A)
Integrity/Comments:	Ranch style house with shallow-pitch, cross-gable roof, vertical wood, horizontal vinyl, and polychrome brick siding with dentil detail, replacement windows, and a metal carport with a flat roof.




Camera facing southwest.

Survey Date:	September 4, 2019
Resource No:	110
Project Location:	Tarrant County
Project Name and CSJ:	Southeast Connector, CSJ 0008-13-125, etc.
Address, Lat/Long:	6036 Rickenbacker Pl. 32.721824° , -97.226291°
Function/Sub-function:	DOMESTIC/ Shed
Construction Date:	Ca. 1985
NRHP Eligibility:	Not eligible
Integrity/Comments:	Two modern sheds.



Camera facing south.

Survey Date:	September 4, 2019
Resource No:	111
Project Location:	Tarrant County
Project Name and CSJ:	Southeast Connector, CSJ 0008-13-125, etc.
Address, Lat/Long:	6040 Rickenbacker Pl. 32.721836°, -97.226082°
Function/Sub-function:	DOMESTIC/ Single family dwelling
Construction Date:	1955
NRHP Eligibility:	Non-contributing
Integrity/Comments:	Ranch style house with extensive renovations. The house features multiple front gables, as well as a side-gable roof. The remaining original structure, the carport, features a shallow sloping flat roof and vertical wood siding. The renovated portion of the house features replacement windows, new siding, a new roof, and a new portico.



Camera facing southeast.

Survey Date:	September 4, 2019
Resource No:	111
Project Location:	Tarrant County
Project Name and CSJ:	Southeast Connector, CSJ 0008-13-125, etc.
Address, Lat/Long:	6040 Rickenbacker Pl. 32.721836° , -97.226082°
Function/Sub-function:	DOMESTIC/ Single family dwelling
Construction Date:	1955
NRHP Eligibility:	Non-contributing
Integrity/Comments:	Ranch style house with extensive renovations. The house features multiple front gables, as well as a side-gable roof. The remaining original structure, the carport, features a shallow sloping flat roof and vertical wood siding. The renovated portion of the house features replacement windows, new siding, a new roof, and a new portico.



Camera facing southwest.

Survey Date:	September 4, 2019
Resource No:	112
Project Location:	Tarrant County
Project Name and CSJ:	Southeast Connector, CSJ 0008-13-125, etc.
Address, Lat/Long:	6044 Rickenbacker Pl. 32.721828° , -97.225873°
Function/Sub-function:	DOMESTIC/ Single family dwelling
Construction Date:	2002
NRHP Eligibility:	Non-contributing
Integrity/Comments:	Non-historic age. Left in for consistency of numbering.



Camera facing southeast.

Survey Date:	September 4, 2019
Resource No:	112
Project Location:	Tarrant County
Project Name and CSJ:	Southeast Connector, CSJ 0008-13-125, etc.
Address, Lat/Long:	6044 Rickenbacker Pl. 32.721828° , -97.225873°
Function/Sub-function:	DOMESTIC/ Single family dwelling
Construction Date:	2002
NRHP Eligibility:	Non-contributing
Integrity/Comments:	Non-historic age. Left in for consistency of numbering.



Camera facing southwest.

Survey Date:	September 4, 2019
Resource No:	113
Project Location:	Tarrant County
Project Name and CSJ:	Southeast Connector, CSJ 0008-13-125, etc.
Address, Lat/Long:	6037 Tallie Rd. 32.721480°, -97.226296°
Function/Sub-function:	DOMESTIC/ Single family dwelling
Construction Date:	1955
NRHP Eligibility:	Contributing (Criterion A)
Integrity/Comments:	Ranch style house featuring a shallow-pitch, cross-gable roof, horizontal vinyl siding, vertical wood siding, original windows, and an addition of a garage with a flat roof and vertical wood siding.



Camera facing northeast.

Survey Date:	September 4, 2019
Resource No:	113
Project Location:	Tarrant County
Project Name and CSJ:	Southeast Connector, CSJ 0008-13-125, etc.
Address, Lat/Long:	6037 Tallie Rd. 32.721480°, -97.226296°
Function/Sub-function:	DOMESTIC/ Single family dwelling
Construction Date:	1955
NRHP Eligibility:	Contributing (Criterion A)
Integrity/Comments:	Ranch style house featuring a shallow-pitch, cross-gable roof, horizontal vinyl siding, vertical wood siding, original windows, and an addition of a garage with a flat roof and vertical wood siding.



Camera facing north.

Survey Date:	September 4, 2019
Resource No:	114
Project Location:	Tarrant County
Project Name and CSJ:	Southeast Connector, CSJ 0008-13-125, etc.
Address, Lat/Long:	6041 Tallie Rd. 32.721447° , -97.226092°
Function/Sub-function:	DOMESTIC/ Single family dwelling
Construction Date:	1955
NRHP Eligibility:	Non-contributing
Integrity/Comments:	Ranch style house with shallow-pitch, side-gable roof, vertical vinyl and brick siding, original windows, and a modern garage addition with a shed roof, and vertical and horizontal wood siding.



Camera facing northeast.

Survey Date:	September 4, 2019
Resource No:	114
Project Location:	Tarrant County
Project Name and CSJ:	Southeast Connector, CSJ 0008-13-125, etc.
Address, Lat/Long:	6041 Tallie Rd. 32.721447° , -97.226092°
Function/Sub-function:	DOMESTIC/ Single family dwelling
Construction Date:	1955
NRHP Eligibility:	Non-contributing
Integrity/Comments:	Ranch style house with shallow-pitch, side-gable roof, vertical vinyl and brick siding, original windows, and a modern garage addition with a shed roof, and vertical and horizontal wood siding.



Camera facing north.

Survey Date:	September 4, 2019
Resource No:	118
Project Location:	Tarrant County
Project Name and CSJ:	Southeast Connector, CSJ 0008-13-125, etc.
Address, Lat/Long:	6032 Tallie Rd. 32.721080°, -97.226518°
Function/Sub-function:	DOMESTIC/ Single family dwelling
Construction Date:	1955
NRHP Eligibility:	Contributing (Criterion A)
Integrity/Comments:	Ranch style house with shallow-pitch, cross-gable roof, polychrome brick siding, replacement windows, and a metal carport.



Camera facing southwest.

Survey Date:	September 4, 2019
Resource No:	118
Project Location:	Tarrant County
Project Name and CSJ:	Southeast Connector, CSJ 0008-13-125, etc.
Address, Lat/Long:	6032 Tallie Rd. 32.721080°, -97.226518°
Function/Sub-function:	DOMESTIC/ Single family dwelling
Construction Date:	1955
NRHP Eligibility:	Contributing (Criterion A)
Integrity/Comments:	Ranch style house with shallow-pitch, cross-gable roof, polychrome brick siding, replacement windows, and a metal carport.



Camera facing southeast.

Survey Date:	September 4, 2019
Resource No:	119
Project Location:	Tarrant County
Project Name and CSJ:	Southeast Connector, CSJ 0008-13-125, etc.
Address, Lat/Long:	6040 Tallie Rd. 32.721063° , -97.226101°
Function/Sub-function:	DOMESTIC/ Single family dwelling
Construction Date:	1955
NRHP Eligibility:	Contributing (Criterion A)
Integrity/Comments:	Ranch house style with shallow-pitch, gable-on-hip roof, vertical vinyl and brick siding, replacement windows, and a large metal carport that extends across the front (north) façade.



Camera facing southwest.

Survey Date:	September 4, 2019
Resource No:	119
Project Location:	Tarrant County
Project Name and CSJ:	Southeast Connector, CSJ 0008-13-125, etc.
Address, Lat/Long:	6040 Tallie Rd. 32.721063°, -97.226101°
Function/Sub-function:	DOMESTIC/ Single family dwelling
Construction Date:	1955
NRHP Eligibility:	Contributing (Criterion A)
Integrity/Comments:	Ranch house style with shallow-pitch, gable-on-hip roof, vertical vinyl and brick siding, replacement windows, and a large metal carport that extends across the front (north) façade.



Camera facing south.

Survey Date:	September 4, 2019
Resource No:	120
Project Location:	Tarrant County
Project Name and CSJ:	Southeast Connector, CSJ 0008-13-125, etc.
Address, Lat/Long:	6044 Tallie Rd. 32.721079° , -97.225907°
Function/Sub-function:	DOMESTIC/ Single family dwelling
Construction Date:	1959
NRHP Eligibility:	Contributing (Criterion A)
Integrity/Comments:	Ranch style house with shallow-pitch, gable-on-hip roof, brick siding and asphalt shingle siding on gable ends, replacement windows, and a replacement garage door.



Camera facing southwest.

Survey Date:	September 4, 2019
Resource No:	120
Project Location:	Tarrant County
Project Name and CSJ:	Southeast Connector, CSJ 0008-13-125, etc.
Address, Lat/Long:	6044 Tallie Rd. 32.721079° , -97.225907°
Function/Sub-function:	DOMESTIC/ Single family dwelling
Construction Date:	1959
NRHP Eligibility:	Contributing (Criterion A)
Integrity/Comments:	Ranch style house with shallow-pitch, gable-on-hip roof, brick siding and asphalt shingle siding on gable ends, replacement windows, and a replacement garage door.



Camera facing southeast.

Survey Date:	September 4, 2019
Resource No:	126
Project Location:	Tarrant County
Project Name and CSJ:	Southeast Connector, CSJ 0008-13-125, etc.
Address, Lat/Long:	6021 Ramey Ave. 32.720686° , -97.227125°
Function/Sub-function:	DOMESTIC/ Single family dwelling
Construction Date:	1956
NRHP Eligibility:	Contributing (Criterion A)
Integrity/Comments:	Ranch style house with shallow-pitch, side-gable roof with a gable-on-hip roof, horizontal vinyl siding, replacement windows, a carport, and an addition on the rear (northeast).



Camera facing northeast.

Survey Date:	September 4, 2019
Resource No:	126
Project Location:	Tarrant County
Project Name and CSJ:	Southeast Connector, CSJ 0008-13-125, etc.
Address, Lat/Long:	6021 Ramey Ave. 32.720686° , -97.227125°
Function/Sub-function:	DOMESTIC/ Single family dwelling
Construction Date:	1956
NRHP Eligibility:	Contributing (Criterion A)
Integrity/Comments:	Ranch style house with shallow-pitch, side-gable roof with a gable-on-hip roof, horizontal vinyl siding, replacement windows, and a carport, and an addition on the rear (northeast).



Camera facing northwest.

Survey Date:	September 4, 2019
Resource No:	127
Project Location:	Tarrant County
Project Name and CSJ:	Southeast Connector, CSJ 0008-13-125, etc.
Address, Lat/Long:	6025 Ramey Ave. 32.720685° . -97.226941°
Function/Sub-function:	DOMESTIC/ Single family dwelling
Construction Date:	1956
NRHP Eligibility:	Non-contributing
Integrity/Comments:	Ranch style house with shallow-pitch, side-gable roof, vertical vinyl and brick siding, replacement windows, with an enclosed carport/addition to the west featuring a flat roof, vertical vinyl and brick siding, and a replacement window.



Camera facing northeast.

Survey Date:	September 4, 2019
Resource No:	127
Project Location:	Tarrant County
Project Name and CSJ:	Southeast Connector, CSJ 0008-13-125, etc.
Address, Lat/Long:	6025 Ramey Ave. 32.720685° . -97.226941°
Function/Sub-function:	DOMESTIC/ Single family dwelling
Construction Date:	1956
NRHP Eligibility:	Contributing (Criterion A)
Integrity/Comments:	Ranch style house with shallow-pitch, side-gable roof, vertical vinyl and brick siding, replacement windows, with an enclosed carport/addition to the west featuring a flat roof, vertical vinyl and brick siding, and a replacement window.




Camera facing northwest.

Survey Date:	September 4, 2019
Resource No:	128
Project Location:	Tarrant County
Project Name and CSJ:	Southeast Connector, CSJ 0008-13-125, etc.
Address, Lat/Long:	6029 Ramey Ave. 32.720684° , -97.226756°
Function/Sub-function:	DOMESTIC/ Single family dwelling
Construction Date:	1956
NRHP Eligibility:	Contributing (Criterion A)
Integrity/Comments:	Ranch style house with shallow-pitch, center gable roof, horizontal vinyl siding, and replacement windows.



Camera facing northeast.

Survey Date:	September 4, 2019
Resource No:	128
Project Location:	Tarrant County
Project Name and CSJ:	Southeast Connector, CSJ 0008-13-125, etc.
Address, Lat/Long:	6029 Ramey Ave. 32.720684°, -97.226756°
Function/Sub-function:	DOMESTIC/ Single family dwelling
Construction Date:	1956
NRHP Eligibility:	Contributing (Criterion A)
Integrity/Comments:	Ranch style house with shallow-pitch, center gable roof, horizontal vinyl siding, and replacement windows.



Camera facing north.

Survey Date:	September 4, 2019
Resource No:	129
Project Location:	Tarrant County
Project Name and CSJ:	Southeast Connector, CSJ 0008-13-125, etc.
Address, Lat/Long:	6033 Ramey Ave. 32.720689° , -97.226529°
Function/Sub-function:	DOMESTIC/ Single family dwelling
Construction Date:	1956
NRHP Eligibility:	Contributing (Criterion A)
Integrity/Comments:	Ranch style house with shallow-pitch, gable-on-hip roof, polychrome brick siding, original windows, and an addition of a garage to the west with a flat roof and matching polychrome brick siding.



Camera facing northwest.

Survey Date:	September 4, 2019
Resource No:	129
Project Location:	Tarrant County
Project Name and CSJ:	Southeast Connector, CSJ 0008-13-125, etc.
Address, Lat/Long:	6033 Ramey Ave. 32.720689° , -97.226529°
Function/Sub-function:	DOMESTIC/ Single family dwelling
Construction Date:	1956
NRHP Eligibility:	Contributing (Criterion A)
Integrity/Comments:	Ranch style house with shallow-pitch, gable-on-hip roof, polychrome brick siding, original windows, and an addition of a garage to the west with a flat roof and matching polychrome brick siding.



Camera facing north.

Survey Date:	September 4, 2019
Resource No:	130
Project Location:	Tarrant County
Project Name and CSJ:	Southeast Connector, CSJ 0008-13-125, etc.
Address, Lat/Long:	6037 Ramey Ave. 32.720691° , -97.226357°
Function/Sub-function:	DOMESTIC/ Single family dwelling
Construction Date:	1956
NRHP Eligibility:	Contributing (Criterion A)
Integrity/Comments:	Ranch style house, a shallow-pitch, side-gable roof, horizontal vinyl and brick siding, replacement windows, and a metal carport with a flat roof.




Camera facing northeast.

Survey Date:	September 4, 2019
Resource No:	130
Project Location:	Tarrant County
Project Name and CSJ:	Southeast Connector, CSJ 0008-13-125, etc.
Address, Lat/Long:	6037 Ramey Ave. 32.720691° , -97.226357°
Function/Sub-function:	DOMESTIC/ Single family dwelling
Construction Date:	1956
NRHP Eligibility:	Contributing (Criterion A)
Integrity/Comments:	Ranch style house, a shallow-pitch, side-gable roof, horizontal vinyl and brick siding, replacement windows, and a metal carport with a flat roof.



Camera facing northwest.

Survey Date:	September 4, 2019
Resource No:	131
Project Location:	Tarrant County
Project Name and CSJ:	Southeast Connector, CSJ 0008-13-125, etc.
Address, Lat/Long:	6041 Ramey Ave. 32.720683° , -97.226133°
Function/Sub-function:	DOMESTIC/ Single family dwelling
Construction Date:	1956
NRHP Eligibility:	Contributing (Criterion A)
Integrity/Comments:	Ranch style house with shallow-pitch, center gable roof, horizontal vinyl, brick, and cedar shake shingle siding, replacement windows, and a carport.



Camera facing northeast.

Survey Date:	September 4, 2019
Resource No:	131
Project Location:	Tarrant County
Project Name and CSJ:	Southeast Connector, CSJ 0008-13-125, etc.
Address, Lat/Long:	6041 Ramey Ave. 32.720683° , -97.226133°
Function/Sub-function:	DOMESTIC/ Single family dwelling
Construction Date:	1956
NRHP Eligibility:	Contributing (Criterion A)
Integrity/Comments:	Ranch style house with shallow-pitch, center gable roof, horizontal vinyl, brick, and cedar shake shingle siding, replacement windows, and a carport.



Camera facing north.

Survey Date:	September 4, 2019
Resource No:	132
Project Location:	Tarrant County
Project Name and CSJ:	Southeast Connector, CSJ 0008-13-125, etc.
Address, Lat/Long:	2512 S. Cravens Rd. 32.720727° , -97.225888°
Function/Sub-function:	DOMESTIC/ Single family dwelling
Construction Date:	1959
NRHP Eligibility:	Contributing (Criterion A)
Integrity/Comments:	Ranch style house with shallow-pitch, center-gable roof with horizontal vinyl siding, replacement windows, and a replacement garage door.



Camera facing northeast.

Survey Date:	September 4, 2019
Resource No:	132
Project Location:	Tarrant County
Project Name and CSJ:	Southeast Connector, CSJ 0008-13-125, etc.
Address, Lat/Long:	2512 S. Cravens Rd. 32.720727° , -97.225888°
Function/Sub-function:	DOMESTIC/ Single family dwelling
Construction Date:	1959
NRHP Eligibility:	Contributing (Criterion A)
Integrity/Comments:	Ranch style house with shallow-pitch, center-gable roof with horizontal vinyl siding, replacement windows, and a replacement garage door.



Camera facing northwest.

Survey Date:	September 4, 2019
Resource No:	133
Project Location:	Tarrant County
Project Name and CSJ:	Southeast Connector, CSJ 0008-13-125, etc.
Address, Lat/Long:	2145 E. Loop 820 S. 32.725269° , -97.224432°
Function/Sub-function:	COMMERCE/ Service garage
Construction Date:	1985
NRHP Eligibility:	Not eligible
Integrity/Comments:	Non-historic age. Left in for consistency of numbering.



Camera facing northeast.

Survey Date:	September 4, 2019
Resource No:	133
Project Location:	Tarrant County
Project Name and CSJ:	Southeast Connector, CSJ 0008-13-125, etc.
Address, Lat/Long:	2145 E. Loop 820 S. 32.725269° , -97.224432°
Function/Sub-function:	COMMERCE/ Service garage
Construction Date:	1985
NRHP Eligibility:	Not eligible
Integrity/Comments:	Non-historic age. Left in for consistency.



Camera facing southeast.

Survey Date:	September 4, 2019
Resource No:	134
Project Location:	Tarrant County
Project Name and CSJ:	Southeast Connector, CSJ 0008-13-125, etc.
Address, Lat/Long:	6159 Truman Dr. 32.725237° , -97.224177°
Function/Sub-function:	DOMESTIC/ Single family dwelling
Construction Date:	1957
NRHP Eligibility:	Not eligible
Integrity/Comments:	Ranch style house with shallow-pitch, side-gable roof, vertical vinyl and brick siding, original windows, and an enclosed carport with an extended metal carport to the west.



Camera facing northeast.

Survey Date:	September 4, 2019
Resource No:	134
Project Location:	Tarrant County
Project Name and CSJ:	Southeast Connector, CSJ 0008-13-125, etc.
Address, Lat/Long:	6159 Truman Dr. 32.725237° , -97.224177°
Function/Sub-function:	DOMESTIC/ Single family dwelling
Construction Date:	1957
NRHP Eligibility:	Not eligible
Integrity/Comments:	Ranch style house with shallow-pitch, side-gable roof, vertical vinyl and brick siding, original windows, and an enclosed carport with an extended metal carport to the west.



Camera facing northwest.

Survey Date:	September 4, 2019
Resource No:	136a
Project Location:	Tarrant County
Project Name and CSJ:	Southeast Connector, CSJ 0008-13-125, etc.
Address, Lat/Long:	6154 Truman Dr. 32.724825° , -97.224283°
Function/Sub-function:	DOMESTIC/ Single family dwelling
Construction Date:	1957
NRHP Eligibility:	Not eligible
Integrity/Comments:	Ranch style house with a complex roof system, featuring a shallow-pitch, gable-on-hip and shallow-pitch center-gable roofs. The house has rusticated stone and polychrome brick siding, brick planters, rusticated stone archways off either side of the front (north) façade, and replacement windows. There is a recessed entrance accentuated by an archway, and a garage with a replacement garage door.



Camera facing southwest.

Survey Date:	September 4, 2019
Resource No:	136a
Project Location:	Tarrant County
Project Name and CSJ:	Southeast Connector, CSJ 0008-13-125, etc.
Address, Lat/Long:	6154 Truman Dr. 32.724825° , -97.224283°
Function/Sub-function:	DOMESTIC/ Single family dwelling
Construction Date:	1957
NRHP Eligibility:	Not eligible
Integrity/Comments:	Ranch style house with a complex roof system, featuring a shallow-pitch, gable-on-hip and shallow-pitch center-gable roofs. The house has rusticated stone and polychrome brick siding, brick planters, rusticated stone archways off either side of the front (north) façade, and replacement windows. There is a recessed entrance accentuated by an archway, and a garage with a replacement garage door.



Camera facing southeast.

Survey Date:	September 4, 2019
Resource No:	136b
Project Location:	Tarrant County
Project Name and CSJ:	Southeast Connector, CSJ 0008-13-125, etc.
Address, Lat/Long:	6154 Truman Dr. 32.724707° , -97.224284°
Function/Sub-function:	DOMESTIC/ Shed
Construction Date:	Ca. 1957
NRHP Eligibility:	Not eligible
Integrity/Comments:	Shed with hip roof. Unable to make additional observations.



Camera facing southeast.

Survey Date:	September 4, 2019
Resource No:	136b
Project Location:	Tarrant County
Project Name and CSJ:	Southeast Connector, CSJ 0008-13-125, etc.
Address, Lat/Long:	6154 Truman Dr. 32.724707° , -97.224284°
Function/Sub-function:	DOMESTIC/ Shed
Construction Date:	Ca. 1957
NRHP Eligibility:	Not eligible
Integrity/Comments:	Shed with hip roof. Unable to make additional observations.



Camera facing southeast.

Survey Date:	September 4, 2019
Resource No:	137
Project Location:	Tarrant County
Project Name and CSJ:	Southeast Connector, CSJ 0008-13-125, etc.
Address, Lat/Long:	6158 Truman Dr. 32.724870°, -97.224089°
Function/Sub-function:	DOMESTIC/ Single family dwelling
Construction Date:	1957
NRHP Eligibility:	Not eligible
Integrity/Comments:	Ranch style house with shallow-pitch, cross-gable roof with horizontal vinyl and brick siding, original diamond plated windows and replacement windows, a garage to the west with an extended metal carport with a flat roof. Per aerials, there is an addition on the rear (south) façade.



Camera facing southwest.

Survey Date:	September 4, 2019
Resource No:	137
Project Location:	Tarrant County
Project Name and CSJ:	Southeast Connector, CSJ 0008-13-125, etc.
Address, Lat/Long:	6158 Truman Dr. 32.724870° , -97.224089°
Function/Sub-function:	DOMESTIC/ Single family dwelling
Construction Date:	1957
NRHP Eligibility:	Not eligible
Integrity/Comments:	Ranch style house with shallow-pitch, cross-gable roof with horizontal vinyl and brick siding, original diamond plated windows and replacement windows, a garage to the west with an extended metal carport with a flat roof. Per aerials, there is an addition on the rear (south) façade.



Camera facing southeast.

Survey Date:	September 4, 2019
Resource No:	145
Project Location:	Tarrant County
Project Name and CSJ:	Southeast Connector, CSJ 0008-13-125, etc.
Address, Lat/Long:	2201 E. Loop 820 S. 32.724109° , -97.224453°
Function/Sub-function:	COMMERCE/ Specialty
Construction Date:	1976
NRHP Eligibility:	Not eligible
Integrity/Comments:	Commercial building with flat roof, roughcast siding, replacement windows, and a recessed entry point. Currently occupied by Builders' Sales and Service Co.



Camera facing northeast.

Survey Date:	September 4, 2019
Resource No:	145
Project Location:	Tarrant County
Project Name and CSJ:	Southeast Connector, CSJ 0008-13-125, etc.
Address, Lat/Long:	2201 E. Loop 820 S. 32.724109° , -97.224453°
Function/Sub-function:	COMMERCE/ Specialty
Construction Date:	1976
NRHP Eligibility:	Not eligible
Integrity/Comments:	Commercial building with flat roof, roughcast siding, replacement windows, and a recessed entry point. Currently occupied by Builders' Sales and Service Co.



Camera facing south.

Survey Date:	September 4, 2019
Resource No:	160
Project Location:	Tarrant County
Project Name and CSJ:	Southeast Connector, CSJ 0008-13-125, etc.
Address, Lat/Long:	6159 Ramey St. 32.721034° , -97.224023°
Function/Sub-function:	DOMESTIC/ Single family dwelling
Construction Date:	1956
NRHP Eligibility:	Not eligible
Integrity/Comments:	Ranch style house with shallow-pitch, center gable-on-hip roof, brick siding, a brick half wall extending past the front (south) replacement windows, and a large carport.



Camera facing north.

Survey Date:	September 4, 2019
Resource No:	160
Project Location:	Tarrant County
Project Name and CSJ:	Southeast Connector, CSJ 0008-13-125, etc.
Address, Lat/Long:	6159 Ramey St. 32.721034° , -97.224023°
Function/Sub-function:	DOMESTIC/ Single family dwelling
Construction Date:	1956
NRHP Eligibility:	Not eligible
Integrity/Comments:	Ranch style house with shallow-pitch, center gable-on-hip roof, brick siding, a brick half wall extending past the front (south) replacement windows, and a large carport.



Camera facing northwest.

Survey Date:	September 4, 2019
Resource No:	161
Project Location:	Tarrant County
Project Name and CSJ:	Southeast Connector, CSJ 0008-13-125, etc.
Address, Lat/Long:	6155 Ramey St. 32.720895° , -97.224281°
Function/Sub-function:	DOMESTIC/ Vacant
Construction Date:	1957
NRHP Eligibility:	Not eligible
Integrity/Comments:	Ranch style house with shallow-pitch, center gable roof, brick siding with vertical wood siding on the gables fronts, replacement and boarded windows, and a carport.



Camera facing northeast.

Survey Date:	September 4, 2019
Resource No:	161
Project Location:	Tarrant County
Project Name and CSJ:	Southeast Connector, CSJ 0008-13-125, etc.
Address, Lat/Long:	6155 Ramey St. 32.720895° , -97.224281°
Function/Sub-function:	DOMESTIC/ Vacant
Construction Date:	1957
NRHP Eligibility:	Not eligible
Integrity/Comments:	Ranch style house with shallow-pitch, center gable roof, brick siding with vertical wood siding on the gables fronts, replacement and boarded windows, and a carport.



Camera facing northwest.

Survey Date:	September 4, 2019
Resource No:	176a
Project Location:	Tarrant County
Project Name and CSJ:	Southeast Connector, CSJ 0008-13-125, etc.
Address, Lat/Long:	5721 Berry St. 32.708774° , -97.232669°
Function/Sub-function:	COMMERCE/ Specialty
Construction Date:	1971
NRHP Eligibility:	Not eligible
Integrity/Comments:	Car wash with flat roof and mansard-style, metal awning, stucco and stone siding on the central office, horizontal vinyl siding on the partitions, and replacement windows and doors on the central office.



Camera facing northeast.

Survey Date:	September 4, 2019
Resource No:	176a
Project Location:	Tarrant County
Project Name and CSJ:	Southeast Connector, CSJ 0008-13-125, etc.
Address, Lat/Long:	5721 Berry St. 32.708774° , -97.232669°
Function/Sub-function:	COMMERCE/ Specialty
Construction Date:	1971
NRHP Eligibility:	Not eligible
Integrity/Comments:	Car wash with flat roof and mansard-style, metal awning, stucco and stone siding on the central office, horizontal vinyl siding on the partitions, and replacement windows and doors on the central office.



Camera facing northwest.

Survey Date:	September 4, 2019
Resource No:	176b
Project Location:	Tarrant County
Project Name and CSJ:	Southeast Connector, CSJ 0008-13-125, etc.
Address, Lat/Long:	5721 Berry St. 32.708940°, -97.232690°
Function/Sub-function:	COMMERCE/ Specialty
Construction Date:	1971
NRHP Eligibility:	Not eligible
Integrity/Comments:	Detailing canopy with flat, metal roof and steel posts.



Camera facing northeast.

Survey Date:	September 4, 2019
Resource No:	176b
Project Location:	Tarrant County
Project Name and CSJ:	Southeast Connector, CSJ 0008-13-125, etc.
Address, Lat/Long:	5721 Berry St. 32.708940°, -97.232690°
Function/Sub-function:	COMMERCE/ Specialty
Construction Date:	1971
NRHP Eligibility:	Not eligible
Integrity/Comments:	Detailing canopy with flat, metal roof and steel posts.



Camera facing northwest.

Survey Date:	September 4, 2019
Resource No:	177a
Project Location:	Tarrant County
Project Name and CSJ:	Southeast Connector, CSJ 0008-13-125, etc.
Address, Lat/Long:	3801 Radford Rd. 32.708396°, -97.233810°
Function/Sub-function:	DOMESTIC/ Single family dwelling
Construction Date:	1954
NRHP Eligibility:	Not eligible
Integrity/Comments:	Ranch style house with shallow-pitch, side-gable roof, exposed rafter tails, horizontal vinyl siding, a partial-width porch, replacement windows, an attached metal carport, and an addition with a gable roof and horizontal vinyl siding extends from the rear (east) façade.



Camera facing northeast.

Survey Date:	September 4, 2019
Resource No:	177a
Project Location:	Tarrant County
Project Name and CSJ:	Southeast Connector, CSJ 0008-13-125, etc.
Address, Lat/Long:	3801 Radford Rd. 32.708396° , -97.233810°
Function/Sub-function:	DOMESTIC/ Single family dwelling
Construction Date:	1954
NRHP Eligibility:	Not eligible
Integrity/Comments:	Ranch style house with shallow-pitch, side-gable roof, exposed rafter tails, horizontal vinyl siding, a partial-width porch, replacement windows, an attached metal carport, and an addition with a gable roof and horizontal vinyl siding extends from the rear (east) façade.




Camera facing southeast.

Survey Date:	September 4, 2019
Resource No:	177b
Project Location:	Tarrant County
Project Name and CSJ:	Southeast Connector, CSJ 0008-13-125, etc.
Address, Lat/Long:	3801 Radford Rd. 32.708482° , -97.233833
Function/Sub-function:	DOMESTIC/ Shed
Construction Date:	Ca. 1960
NRHP Eligibility:	Not eligible
Integrity/Comments:	Shed with a shallow-pitch, gable roof, metal siding, and original windows.



Camera facing southeast.

Survey Date:	September 4, 2019
Resource No:	177b
Project Location:	Tarrant County
Project Name and CSJ:	Southeast Connector, CSJ 0008-13-125, etc.
Address, Lat/Long:	3801 Radford Rd. 32.708482°, -97.233833°
Function/Sub-function:	DOMESTIC/ Shed
Construction Date:	Ca. 1960
NRHP Eligibility:	Not eligible
Integrity/Comments:	Shed with a shallow-pitch, gable roof, metal siding, and original windows.



Camera facing south.

Survey Date:	September 4, 2019
Resource No:	177
Project Location:	Tarrant County
Project Name and CSJ:	Southeast Connector, CSJ 0008-13-125, etc.
Address, Lat/Long:	3801 Radford Rd. 32.708396°, -97.233810°
Function/Sub-function:	DOMESTIC/ Shed
Construction Date:	Ca. 1990
NRHP Eligibility:	Not eligible
Integrity/Comments:	Modern shed.



Camera facing northeast.

Survey Date:	September 4, 2019
Resource No:	178
Project Location:	Tarrant County
Project Name and CSJ:	Southeast Connector, CSJ 0008-13-125, etc.
Address, Lat/Long:	3805 Radford Rd. 32.708200° , -97.233804°
Function/Sub-function:	DOMESTIC/ Single family dwelling
Construction Date:	1954
NRHP Eligibility:	Not eligible
Integrity/Comments:	Ranch style house with shallow-pitch, side-gable roof, with horizontal, vinyl siding, decorative iron posts, and replacement windows. An addition with a shed roof and Masonite siding is extends from the rear (east) façade of the house.



Camera facing southeast.

Survey Date:	September 4, 2019
Resource No:	178
Project Location:	Tarrant County
Project Name and CSJ:	Southeast Connector, CSJ 0008-13-125, etc.
Address, Lat/Long:	3805 Radford Rd. 32.708200° , -97.233804°
Function/Sub-function:	DOMESTIC/ Single family dwelling
Construction Date:	1954
NRHP Eligibility:	Not eligible
Integrity/Comments:	Ranch style house with shallow-pitch, side-gable roof, with horizontal, vinyl siding, decorative iron posts, and replacement windows. An addition with a shed roof and Masonite siding extends from the rear (east) façade of the house.



Camera facing northeast.

Survey Date:	September 4, 2019
Resource No:	179
Project Location:	Tarrant County
Project Name and CSJ:	Southeast Connector, CSJ 0008-13-125, etc.
Address, Lat/Long:	3809 Radford Rd. 32.708002° , -97.233797°
Function/Sub-function:	DOMESTIC/ Single family dwelling
Construction Date:	1954
NRHP Eligibility:	Not eligible
Integrity/Comments:	Ranch style house with Minimal Traditional influence, a shallow-pitch, horizontal vinyl siding, replacement windows, a detached metal carport and an addition on the rear (east) façade.




Camera facing northeast.

Survey Date:	September 4, 2019
Resource No:	179
Project Location:	Tarrant County
Project Name and CSJ:	Southeast Connector, CSJ 0008-13-125, etc.
Address, Lat/Long:	3809 Radford Rd. 32.708002° , -97.233797°
Function/Sub-function:	DOMESTIC/ Single family dwelling
Construction Date:	1954
NRHP Eligibility:	Not eligible
Integrity/Comments:	Ranch style house with Minimal Traditional influence, a shallow-pitch, horizontal vinyl siding, replacement windows, a detached metal carport and an addition on the rear (east) façade.



Camera facing southeast.

Survey Date:	September 4, 2019
Resource No:	179
Project Location:	Tarrant County
Project Name and CSJ:	Southeast Connector, CSJ 0008-13-125, etc.
Address, Lat/Long:	3809 Radford Rd. 32.708002° , -97.233797°
Function/Sub-function:	DOMESTIC/ Shed
Construction Date:	Ca. 1980
NRHP Eligibility:	Not eligible
Integrity/Comments:	Modern shed.



Camera facing east.

Survey Date:	September 4, 2019
Resource No:	183
Project Location:	Tarrant County
Project Name and CSJ:	Southeast Connector, CSJ 0008-13-125, etc.
Address, Lat/Long:	4011 E. 820 N. 32.702863°, -97.232905°
Function/Sub-function:	COMMERCE/ Specialty
Construction Date:	1971
NRHP Eligibility:	Not eligible
Integrity/Comments:	Commercial building with flat roof, roughcast siding, and replacement roll bay steel doors and windows. Currently occupied by Lone Star Van Lines.



Camera facing northeast.

Survey Date:	September 4, 2019
Resource No:	183
Project Location:	Tarrant County
Project Name and CSJ:	Southeast Connector, CSJ 0008-13-125, etc.
Address, Lat/Long:	4011 E. 820 N. 32.702863° , -97.232905°
Function/Sub-function:	COMMERCE/ Specialty
Construction Date:	1971
NRHP Eligibility:	Not eligible
Integrity/Comments:	Commercial building with flat roof, roughcast siding, and replacement roll bay steel doors and windows. Currently occupied by Lone Star Van Lines.



Camera facing east.

Survey Date:	September 4, 2019
Resource No:	184
Project Location:	Tarrant County
Project Name and CSJ:	Southeast Connector, CSJ 0008-13-125, etc.
Address, Lat/Long:	5712 Wilkes Dr. 32.699316°, -97.235047°
Function/Sub-function:	DOMESTIC/ Single family dwelling
Construction Date:	1953
NRHP Eligibility:	Not eligible
Integrity/Comments:	Ranch style house with cross-gable roof, horizontal vinyl siding, a partial-width porch, and original windows. Per aerial imagery, there is an addition with a gable roof on the west façade, and a second addition on the rear (south) façade with a flat roof.



Camera facing southeast.

Survey Date:	September 4, 2019
Resource No:	184
Project Location:	Tarrant County
Project Name and CSJ:	Southeast Connector, CSJ 0008-13-125, etc.
Address, Lat/Long:	5712 Wilkes Dr. 32.699316° , -97.235047°
Function/Sub-function:	DOMESTIC/ Single family dwelling
Construction Date:	1953
NRHP Eligibility:	Not eligible
Integrity/Comments:	Ranch style house with cross-gable roof, horizontal vinyl siding, a partial-width porch, and original windows. Per aerial imagery, there is an addition with a gable roof on the west façade, and a second addition on the rear (south) façade with a flat roof.



Camera facing south.

Survey Date:	September 4, 2019
Resource No:	185a
Project Location:	Tarrant County
Project Name and CSJ:	Southeast Connector, CSJ 0008-13-125, etc.
Address, Lat/Long:	4300 E. 820 S. 32.698902° , -97.237524°
Function/Sub-function:	COMMERCE/ Specialty
Construction Date:	1960
NRHP Eligibility:	Not eligible
Integrity/Comments:	Commercial building with a gable-roof, metal façade, and replacement roll bay steel doors, and an addition with a flat roof, brick siding, and replacement windows on the east façade. A large attached warehouse is attached to the north façade and features a shallow-pitch, gable roof, metal siding, and replacement roll bay steel doors. Currently occupied by Worth Trailer.



Camera facing northwest.

Survey Date:	September 4, 2019
Resource No:	185a
Project Location:	Tarrant County
Project Name and CSJ:	Southeast Connector, CSJ 0008-13-125, etc.
Address, Lat/Long:	4300 E. 820 S. 32.698902°, -97.237524°
Function/Sub-function:	COMMERCE/ Specialty
Construction Date:	1960
NRHP Eligibility:	Not eligible
Integrity/Comments:	Commercial building with a gable-roof, metal façade, and replacement roll bay steel doors, and an addition with a flat roof, brick siding, and replacement windows on the east façade. A large attached warehouse is attached to the north façade and features a shallow-pitch, gable roof, metal siding, and replacement roll bay steel doors. Currently occupied by Worth Trailer.



Camera facing southwest.

Survey Date:	September 4, 2019
Resource No:	185b
Project Location:	Tarrant County
Project Name and CSJ:	Southeast Connector, CSJ 0008-13-125, etc.
Address, Lat/Long:	4300 E. 820 S. 32.698344°, -97.237892°
Function/Sub-function:	COMMERCE/ Specialty
Construction Date:	1960
NRHP Eligibility:	Not eligible
Integrity/Comments:	Commercial warehouse with shallow-pitch, gable roof, metal siding, and a replacement roll bay steel doors. Currently occupied by Worth Trailer.



Camera facing east.

Survey Date:	September 4, 2019
Resource No:	185b
Project Location:	Tarrant County
Project Name and CSJ:	Southeast Connector, CSJ 0008-13-125, etc.
Address, Lat/Long:	4300 E. 820 S. 32.698344°, -97.237892°
Function/Sub-function:	COMMERCE/ Specialty
Construction Date:	1960
NRHP Eligibility:	Not eligible
Integrity/Comments:	Commercial warehouse with shallow-pitch, gable roof, metal siding, and a replacement roll bay steel doors. Currently occupied by Worth Trailer.



Camera facing southwest.

Survey Date:	September 5, 2019
Resource No:	194
Project Location:	Tarrant County
Project Name and CSJ:	Southeast Connector, CSJ 0008-13-125, etc.
Address, Lat/Long:	3522 Reed St. 32.710227° , -97.273749°
Function/Sub-function:	DOMESTIC/ Single family dwelling
Construction Date:	1940
NRHP Eligibility:	Not eligible
Integrity/Comments:	Minimal traditional-influenced house with side-gable roof, horizontal vinyl siding, and replacement windows.



Camera facing south.

Survey Date:	September 5, 2019
Resource No:	194
Project Location:	Tarrant County
Project Name and CSJ:	Southeast Connector, CSJ 0008-13-125, etc.
Address, Lat/Long:	3522 Reed St. 32.710227°, -97.273749°
Function/Sub-function:	DOMESTIC/ Single family dwelling
Construction Date:	1940
NRHP Eligibility:	Not eligible
Integrity/Comments:	Minimal traditional-influenced house with side-gable roof, horizontal vinyl siding, and replacement windows.



Camera facing southwest.

Survey Date:	September 5, 2019
Resource No:	194
Project Location:	Tarrant County
Project Name and CSJ:	Southeast Connector, CSJ 0008-13-125, etc.
Address, Lat/Long:	3522 Reed St. 32.710227° , -97.273749°
Function/Sub-function:	DOMESTIC/ Single family dwelling
Construction Date:	1940
NRHP Eligibility:	Not eligible
Integrity/Comments:	Minimal traditional style house with side-gable roof, horizontal vinyl siding, and replacement windows.




Camera facing northwest.

Survey Date:	September 5, 2019
Resource No:	195
Project Location:	Tarrant County
Project Name and CSJ:	Southeast Connector, CSJ 0008-13-125, etc.
Address, Lat/Long:	3511 Reed St. 32.710591° , -97.273562°
Function/Sub-function:	DOMESTIC/ Single family dwelling
Construction Date:	1951
NRHP Eligibility:	Not eligible
Integrity/Comments:	Ranch style house, a shallow-pitch, side-gable house, horizontal vinyl siding, and replacement windows. There is an addition with a gable roof and horizontal vinyl siding on the rear (north) façade of the house.



Camera facing north.

Survey Date:	September 5, 2019
Resource No:	195
Project Location:	Tarrant County
Project Name and CSJ:	Southeast Connector, CSJ 0008-13-125, etc.
Address, Lat/Long:	3511 Reed St. 32.710591° , -97.273562°
Function/Sub-function:	DOMESTIC/ Single family dwelling
Construction Date:	1951
NRHP Eligibility:	Not eligible
Integrity/Comments:	Ranch style house, a shallow-pitch, side-gable house, horizontal vinyl siding, and replacement windows. There is an addition with a gable roof and horizontal vinyl siding on the rear (north) façade of the house.



Camera facing northwest.

Survey Date:	September 5, 2019
Resource No:	196a
Project Location:	Tarrant County
Project Name and CSJ:	Southeast Connector, CSJ 0008-13-125, etc.
Address, Lat/Long:	3513 Reed St. 32.710566° , -97.273412°
Function/Sub-function:	DOMESTIC/ Single family dwelling
Construction Date:	1954
NRHP Eligibility:	Not eligible
Integrity/Comments:	Ranch style house with shallow-pitch, cross-gable roof, exposed rafter tails, horizontal vinyl siding, and replacement windows. There is an addition with a gable roof on the rear (north) façade of the house.



Camera facing southwest.

Survey Date:	September 5, 2019
Resource No:	196a
Project Location:	Tarrant County
Project Name and CSJ:	Southeast Connector, CSJ 0008-13-125, etc.
Address, Lat/Long:	3513 Reed St. 32.710566°, -97.273412°
Function/Sub-function:	DOMESTIC/ Single family dwelling
Construction Date:	1954
NRHP Eligibility:	Not eligible
Integrity/Comments:	Ranch style house with shallow-pitch, cross-gable roof, exposed rafter tails, horizontal vinyl siding, and replacement windows. There is an addition with a gable roof on the rear (north) façade of the house.



Camera facing northwest.

Survey Date:	September 5, 2019
Resource No:	196b
Project Location:	Tarrant County
Project Name and CSJ:	Southeast Connector, CSJ 0008-13-125, etc.
Address, Lat/Long:	3513 Reed St. 32.710762° , -97.273453°
Function/Sub-function:	DOMESTIC/ Garage
Construction Date:	Ca. 1970
NRHP Eligibility:	Not eligible
Integrity/Comments:	Garage with front-gable roof with generous eaves, horizontal vinyl siding, and replacement garage doors.



Camera facing southwest.

Survey Date:	September 5, 2019
Resource No:	196b
Project Location:	Tarrant County
Project Name and CSJ:	Southeast Connector, CSJ 0008-13-125, etc.
Address, Lat/Long:	3513 Reed St. 32.710762° , -97.273453°
Function/Sub-function:	DOMESTIC/ Garage
Construction Date:	Ca. 1970
NRHP Eligibility:	Not eligible
Integrity/Comments:	Garage with front-gable roof with generous eaves, horizontal vinyl siding, and replacement garage doors.



Camera facing southwest.

Survey Date:	September 5, 2019
Resource No:	225a
Project Location:	Tarrant County
Project Name and CSJ:	Southeast Connector, CSJ 0008-13-125, etc.
Address, Lat/Long:	4101 Vaughn Blvd 32.704047° , -97.268463°
Function/Sub-function:	DOMESTIC/ Single family dwelling
Construction Date:	1955
NRHP Eligibility:	Not eligible
Integrity/Comments:	Ranch style house with shallow-pitch, side-gable roof, horizontal vinyl siding, recessed porch, and replacement windows.




Camera facing northeast.

Survey Date:	September 5, 2019
Resource No:	225a
Project Location:	Tarrant County
Project Name and CSJ:	Southeast Connector, CSJ 0008-13-125, etc.
Address, Lat/Long:	4101 Vaughn Blvd 32.704047° , -97.268463°
Function/Sub-function:	DOMESTIC/ Single family dwelling
Construction Date:	1955
NRHP Eligibility:	Not eligible
Integrity/Comments:	Ranch style house with shallow-pitch, side-gable roof, horizontal vinyl siding, recessed porch, and replacement windows.




Camera facing southeast.

Survey Date:	September 5, 2019
Resource No:	225b
Project Location:	Tarrant County
Project Name and CSJ:	Southeast Connector, CSJ 0008-13-125, etc.
Address, Lat/Long:	4101 Vaughn Blvd 32.703985°, -97.268343°
Function/Sub-function:	DOMESTIC/ Single family dwelling
Construction Date:	Ca. 1960
NRHP Eligibility:	Not eligible
Integrity/Comments:	Garage with shallow-pitch, front-gable roof, horizontal vinyl siding, and original garage doors.



Camera facing north.

Survey Date:	September 5, 2019
Resource No:	225b
Project Location:	Tarrant County
Project Name and CSJ:	Southeast Connector, CSJ 0008-13-125, etc.
Address, Lat/Long:	4101 Vaughn Blvd 32.703985°, -97.268343°
Function/Sub-function:	DOMESTIC/ Garage
Construction Date:	Ca. 1960
NRHP Eligibility:	Not eligible
Integrity/Comments:	Garage with shallow-pitch, front-gable roof, horizontal vinyl siding, and original garage doors.



Camera facing north.

Survey Date:	September 5, 2019
Resource No:	226
Project Location:	Tarrant County
Project Name and CSJ:	Southeast Connector, CSJ 0008-13-125, etc.
Address, Lat/Long:	4105 Vaughn Blvd 32.703985°, -97.268343°
Function/Sub-function:	DOMESTIC/ Single family dwelling
Construction Date:	1951
NRHP Eligibility:	Not eligible
Integrity/Comments:	Ranch style house with center-gable roof, exposed rafter tails, cedar shake shingle and horizontal vinyl siding, a recessed entry point, and replacement windows.



Camera facing southeast.

Survey Date:	September 5, 2019
Resource No:	226
Project Location:	Tarrant County
Project Name and CSJ:	Southeast Connector, CSJ 0008-13-125, etc.
Address, Lat/Long:	4105 Vaughn Blvd 32.703985° , -97.268343°
Function/Sub-function:	DOMESTIC/ Single family dwelling
Construction Date:	1951
NRHP Eligibility:	Not eligible
Integrity/Comments:	Ranch style house with center-gable roof, exposed rafter tails, cedar shake shingle and horizontal vinyl siding, a recessed entry point, and replacement windows.



Camera facing northeast.

Survey Date:	September 5, 2019
Resource No:	227
Project Location:	Tarrant County
Project Name and CSJ:	Southeast Connector, CSJ 0008-13-125, etc.
Address, Lat/Long:	4113 Vaughn Blvd 32.703654° , -97.268393°
Function/Sub-function:	DOMESTIC/ Single family dwelling
Construction Date:	1951
NRHP Eligibility:	Not eligible
Integrity/Comments:	Ranch style house with shallow-pitch, cross-gable roof, horizontal vinyl siding, a semi-recessed porch with a decorative iron posts and scalloped gingerbread, and replacement windows, and a garage with a side-gable roof, horizontal vinyl siding, and a replacement garage door.



Camera facing southeast.

Survey Date:	September 5, 2019
Resource No:	227
Project Location:	Tarrant County
Project Name and CSJ:	Southeast Connector, CSJ 0008-13-125, etc.
Address, Lat/Long:	4113 Vaughn Blvd 32.703654° , -97.268393°
Function/Sub-function:	DOMESTIC/ Single family dwelling
Construction Date:	1951
NRHP Eligibility:	Not eligible
Integrity/Comments:	Ranch style house with shallow-pitch, cross-gable roof, horizontal vinyl siding, a semi-recessed porch with a decorative iron posts and scalloped gingerbread, and replacement windows, and a garage with a side-gable roof, horizontal vinyl siding, and a replacement garage door.




Camera facing northeast.

Survey Date:	September 5, 2019
Resource No:	228
Project Location:	Tarrant County
Project Name and CSJ:	Southeast Connector, CSJ 0008-13-125, etc.
Address, Lat/Long:	4121 Vaughn Blvd 32.703479° , -97.268399°
Function/Sub-function:	DOMESTIC/ Single family dwelling
Construction Date:	1951
NRHP Eligibility:	Not eligible
Integrity/Comments:	Ranch style house with shallow-pitch, gable-on-hip roof, horizontal vinyl siding, a semi-recessed porch, and replacement windows.




Camera facing southeast.

Survey Date:	September 5, 2019
Resource No:	228
Project Location:	Tarrant County
Project Name and CSJ:	Southeast Connector, CSJ 0008-13-125, etc.
Address, Lat/Long:	4121 Vaughn Blvd 32.703479° , -97.268399°
Function/Sub-function:	DOMESTIC/ Single family dwelling
Construction Date:	1951
NRHP Eligibility:	Not eligible
Integrity/Comments:	Ranch style house with shallow-pitch, side-gable roof with gable-on-hip roof, horizontal vinyl siding, a semi-recessed porch, and replacement windows.




Camera facing northeast.

Survey Date:	September 5, 2019
Resource No:	229
Project Location:	Tarrant County
Project Name and CSJ:	Southeast Connector, CSJ 0008-13-125, etc.
Address, Lat/Long:	4125 Vaughn Blvd 32.703291° , -97.268387°
Function/Sub-function:	DOMESTIC/ Single family dwelling
Construction Date:	1951
NRHP Eligibility:	Not eligible
Integrity/Comments:	Ranch style house with cross-gable roof, horizontal and vertical vinyl siding, replacement windows, a semi-recessed porch with decorative iron posts, and a garage with a shallow-pitch, side-gable roof, and an extended metal carport.



Camera facing southeast.

Survey Date:	September 5, 2019
Resource No:	229
Project Location:	Tarrant County
Project Name and CSJ:	Southeast Connector, CSJ 0008-13-125, etc.
Address, Lat/Long:	4125 Vaughn Blvd 32.703291° , -97.268387°
Function/Sub-function:	DOMESTIC/ Single family dwelling
Construction Date:	1951
NRHP Eligibility:	Not eligible
Integrity/Comments:	Ranch style house with cross-gable roof, horizontal and vertical vinyl siding, replacement windows, a semi-recessed porch with decorative iron posts, and a garage with a shallow-pitch, side-gable roof, and an extended metal carport.



Camera facing northeast.

Survey Date:	September 5, 2019
Resource No:	230
Project Location:	Tarrant County
Project Name and CSJ:	Southeast Connector, CSJ 0008-13-125, etc.
Address, Lat/Long:	4128 Donalee St. 32.703120°, -97.267979°
Function/Sub-function:	DOMESTIC/ Single family dwelling
Construction Date:	Ca. 1955
NRHP Eligibility:	Not eligible
Integrity/Comments:	Ranch style house with side-gable roof with front-gable roofs on the rear (west) façade, horizontal vinyl siding, a partial-width porch, and original windows with louvered shutters. There is a metal carport with a flat roof off the south façade, and an addition on the southwest corner of the house.



Camera facing northwest.

Survey Date:	September 5, 2019
Resource No:	230
Project Location:	Tarrant County
Project Name and CSJ:	Southeast Connector, CSJ 0008-13-125, etc.
Address, Lat/Long:	4128 Donalee St. 32.703120°, -97.267979°
Function/Sub-function:	DOMESTIC/ Single family dwelling
Construction Date:	Ca. 1955
NRHP Eligibility:	Not eligible
Integrity/Comments:	Ranch style house with side-gable roof with front-gable roofs on the rear (west) façade, horizontal vinyl siding, a partial-width porch, and original windows with louvered shutters. There is a metal carport with a flat roof off the south façade, and an addition on the southwest corner of the house.



Camera facing southwest.

Survey Date:	September 5, 2019
Resource No:	356a
Project Location:	Tarrant County
Project Name and CSJ:	Southeast Connector, CSJ 0008-13-125, etc.
Address, Lat/Long:	5200 E Loop 820 S. 32.682464° , -97.242019°
Function/Sub-function:	COMMERCE/ Distribution center
Construction Date:	1973
NRHP Eligibility:	Not eligible
Integrity/Comments:	Concrete distribution center with flat roof, roughcast siding, and a large, metal canopy extending across the north and south façades of the building. Currently occupied by Central Freight Lines.



Camera facing southwest.

Survey Date:	September 4, 2019
Resource No:	356a
Project Location:	Tarrant County
Project Name and CSJ:	Southeast Connector, CSJ 0008-13-125, etc.
Address, Lat/Long:	5200 E Loop 820 S. 32.682464° , -97.242019°
Function/Sub-function:	COMMERCE/ Distribution center
Construction Date:	1973
NRHP Eligibility:	Not eligible
Integrity/Comments:	Concrete distribution center with flat roof, roughcast siding, and a large, metal canopy extending across the north and south façades of the building. Currently occupied by Central Freight Lines.



Camera facing northwest.

Survey Date:	September 5, 2019
Resource No:	356b
Project Location:	Tarrant County
Project Name and CSJ:	Southeast Connector, CSJ 0008-13-125, etc.
Address, Lat/Long:	5200 E Loop 820 S. 32.683173°, -97.242364°
Function/Sub-function:	COMMERCE/ Service garage
Construction Date:	1973
NRHP Eligibility:	Not eligible
Integrity/Comments:	Concrete service garage with flat roof, open bays with roll bay steel doors, and a large concrete canopy extending from the east façade of the building. A metal addition with a flat roof is located on the west façade of the building. Currently occupied by Central Freight Lines.



Camera facing northwest.

Survey Date:	September 5, 2019
Resource No:	356b
Project Location:	Tarrant County
Project Name and CSJ:	Southeast Connector, CSJ 0008-13-125, etc.
Address, Lat/Long:	5200 E Loop 820 S. 32.683173° , -97.242364°
Function/Sub-function:	COMMERCE/ Service garage
Construction Date:	1973
NRHP Eligibility:	Not eligible
Integrity/Comments:	Concrete service garage with flat roof, open bays with roll bay steel doors, and a large concrete canopy extending from the east façade of the building. A metal addition with a flat roof is located on the west façade of the building. Currently occupied by Central Freight Lines.



Camera facing west.

Survey Date:	September 5, 2019
Resource No:	356
Project Location:	Tarrant County
Project Name and CSJ:	Southeast Connector, CSJ 0008-13-125, etc.
Address, Lat/Long:	5200 E Loop 820 S. 32.683173° , -97.242364°
Function/Sub-function:	COMMERCE/ Canopy
Construction Date:	Ca. 2014
NRHP Eligibility:	Not eligible
Integrity/Comments:	Modern canopy. Currently occupied by EVO CNG.



Camera facing northwest.

Survey Date:	September 5, 2019
Resource No:	356
Project Location:	Tarrant County
Project Name and CSJ:	Southeast Connector, CSJ 0008-13-125, etc.
Address, Lat/Long:	5200 E Loop 820 S. 32.683173° , -97.242364°
Function/Sub-function:	COMMERCE/ Storage building
Construction Date:	Ca. 2014
NRHP Eligibility:	Not eligible
Integrity/Comments:	Modern storage building. Currently occupied by EVO CNG.



Camera facing southwest.

Survey Date:	September 5, 2019
Resource No:	357
Project Location:	Tarrant County
Project Name and CSJ:	Southeast Connector, CSJ 0008-13-125, etc.
Address, Lat/Long:	5401 David Strickland Rd. 32.681746° , -97.239589°
Function/Sub-function:	RELIGIOUS/ Church
Construction Date:	1948
NRHP Eligibility:	Not eligible
Integrity/Comments:	Church with front-gable roof, exposed rafter tails, an aluminum steeple, a portico with a box, front-gable roof, horizontal wood siding, and replacement windows. Currently occupied by Sun Valley Church.




Camera facing northwest.

Survey Date:	September 5, 2019
Resource No:	357
Project Location:	Tarrant County
Project Name and CSJ:	Southeast Connector, CSJ 0008-13-125, etc.
Address, Lat/Long:	5401 David Strickland Rd. 32.681746° , -97.239589°
Function/Sub-function:	RELIGIOUS/ Church
Construction Date:	1948
NRHP Eligibility:	Not eligible
Integrity/Comments:	Church with front-gable roof, exposed rafter tails, an aluminum steeple, a portico with a box, front-gable roof, horizontal wood siding, and replacement windows. Currently occupied by Sun Valley Church.




Camera facing northwest.

Survey Date:	September 5, 2019
Resource No:	358
Project Location:	Tarrant County
Project Name and CSJ:	Southeast Connector, CSJ 0008-13-125, etc.
Address, Lat/Long:	5404 Vesta Farley Rd. 32.680798° , -97.239552°
Function/Sub-function:	DOEMESTIC/ Single family dwelling
Construction Date:	1955
NRHP Eligibility:	Not eligible
Integrity/Comments:	Ranch style house with shallow-pitch, center gable roof, a portico with a box-gable roof, stucco siding, and replacement windows. A carport extends from the west façade of the house.



Camera facing northeast.

Survey Date:	September 5, 2019
Resource No:	358
Project Location:	Tarrant County
Project Name and CSJ:	Southeast Connector, CSJ 0008-13-125, etc.
Address, Lat/Long:	5404 Vesta Farley Rd. 32.680798° , -97.239552°
Function/Sub-function:	DOMESTIC/ Single family dwelling
Construction Date:	1955
NRHP Eligibility:	Not eligible
Integrity/Comments:	Ranch style house with shallow-pitch, center gable roof, a portico with a box-gable roof, stucco siding, and replacement windows. A carport extends from the west façade of the house.



Camera facing northwest.

Survey Date:	September 5, 2019
Resource No:	359
Project Location:	Tarrant County
Project Name and CSJ:	Southeast Connector, CSJ 0008-13-125, etc.
Address, Lat/Long:	5409 Vesta Farley Rd. 32.680793° , -97.239377°
Function/Sub-function:	DOMESTIC/ Single family dwelling
Construction Date:	1954
NRHP Eligibility:	Not eligible
Integrity/Comments:	Ranch style house with shallow-pitch, cross-gable roof, horizontal vinyl siding, replacement windows, and an enclosed carport (now garage) with a modern garage door.



Camera facing northwest.

Survey Date:	September 5, 2019
Resource No:	359
Project Location:	Tarrant County
Project Name and CSJ:	Southeast Connector, CSJ 0008-13-125, etc.
Address, Lat/Long:	5409 Vesta Farley Rd. 32.680793° , -97.239377°
Function/Sub-function:	DOMESTIC/ Single family dwelling
Construction Date:	1954
NRHP Eligibility:	Not eligible
Integrity/Comments:	Ranch style house with shallow-pitch, cross-gable roof, horizontal vinyl siding, replacement windows, and an enclosed carport (now garage) with a modern garage door.



Camera facing northeast.

Survey Date:	September 5, 2019
Resource No:	360
Project Location:	Tarrant County
Project Name and CSJ:	Southeast Connector, CSJ 0008-13-125, etc.
Address, Lat/Long:	5408 Vesta Farley Rd. 32.680439° , -97.239376°
Function/Sub-function:	DOMESTIC/ Single family dwelling
Construction Date:	1955
NRHP Eligibility:	Not eligible
Integrity/Comments:	House with no discernible style with shallow-pitch, side-gable roof, stucco siding, replacement windows, and a carport extending from the east façade of the house.




Camera facing south.

Survey Date:	September 5, 2019
Resource No:	360
Project Location:	Tarrant County
Project Name and CSJ:	Southeast Connector, CSJ 0008-13-125, etc.
Address, Lat/Long:	5408 Vesta Farley Rd. 32.680439° , -97.239376°
Function/Sub-function:	DOMESTIC/ Single family dwelling
Construction Date:	1955
NRHP Eligibility:	Not eligible
Integrity/Comments:	House with no discernible style with shallow-pitch, side-gable roof, stucco siding, replacement windows, and a carport extending from the east façade of the house.



Camera facing southeast.

Survey Date:	September 5, 2019
Resource No:	361
Project Location:	Tarrant County
Project Name and CSJ:	Southeast Connector, CSJ 0008-13-125, etc.
Address, Lat/Long:	5405 Laster Rd. 32.679927° , -97.239381°
Function/Sub-function:	DOMESTIC/ Vacant
Construction Date:	1955
NRHP Eligibility:	Not eligible
Integrity/Comments:	Vacant ranch style house with shallow-pitch, cross-gable roof, horizontal wood siding, and boarded/nonextant windows.



Camera facing northeast.

Survey Date:	September 5, 2019
Resource No:	361
Project Location:	Tarrant County
Project Name and CSJ:	Southeast Connector, CSJ 0008-13-125, etc.
Address, Lat/Long:	5405 Laster Rd. 32.679927° , -97.239381°
Function/Sub-function:	DOMESTIC/ Vacant
Construction Date:	1955
NRHP Eligibility:	Not eligible
Integrity/Comments:	Vacant ranch style house with shallow-pitch, cross-gable roof, horizontal wood siding, and boarded/nonextant windows.




Camera facing northwest.

Survey Date:	September 5, 2019
Resource No:	362
Project Location:	Tarrant County
Project Name and CSJ:	Southeast Connector, CSJ 0008-13-125, etc.
Address, Lat/Long:	5404 Laster Rd. 32.679535° , -97.239430°
Function/Sub-function:	DOMESTIC/ Single family dwelling
Construction Date:	1955
NRHP Eligibility:	Not eligible
Integrity/Comments:	Ranch style house with a shallow-pitch, cross-gable roof, horizontal vinyl siding, replacement windows, and a metal carport extending from the west façade of the house. An addition with a shed roof and horizontal vinyl siding is located on the south façade of the house.




Camera facing southeast.

Survey Date:	September 5, 2019
Resource No:	362
Project Location:	Tarrant County
Project Name and CSJ:	Southeast Connector, CSJ 0008-13-125, etc.
Address, Lat/Long:	5404 Laster Rd. 32.679535° , -97.239430°
Function/Sub-function:	DOMESTIC/ Single family dwelling
Construction Date:	1955
NRHP Eligibility:	Not eligible
Integrity/Comments:	Ranch style house with a shallow-pitch, cross-gable roof, horizontal vinyl siding, replacement windows, and a metal carport extending from the west façade of the house. An addition with a shed roof and horizontal vinyl siding is located on the south façade of the house.




Camera facing southwest.

Survey Date:	September 5, 2019
Resource No:	362
Project Location:	Tarrant County
Project Name and CSJ:	Southeast Connector, CSJ 0008-13-125, etc.
Address, Lat/Long:	5404 Laster Rd. 32.679535° , -97.239430°
Function/Sub-function:	DOMSTIC/ Single family dwelling
Construction Date:	1955
NRHP Eligibility:	Not eligible
Integrity/Comments:	Ranch style house with a shallow-pitch, cross-gable roof, horizontal vinyl siding, replacement windows, and a metal carport extending from the west façade of the house. An addition with a shed roof and horizontal vinyl siding is located on the south façade of the house.



Camera facing southwest.

Survey Date:	September 5, 2019
Resource No:	363
Project Location:	Tarrant County
Project Name and CSJ:	Southeast Connector, CSJ 0008-13-125, etc.
Address, Lat/Long:	5409 Sun Valley Dr. 32.679113° , -97.239442°
Function/Sub-function:	DOMESTIC/ Single family dwelling
Construction Date:	1955
NRHP Eligibility:	Not eligible
Integrity/Comments:	Ranch style house with shallow-pitch, cross-gable roof, horizontal vinyl siding, replacement windows, and a carport extending from the west façade.



Camera facing northwest.

Survey Date:	September 5, 2019
Resource No:	363
Project Location:	Tarrant County
Project Name and CSJ:	Southeast Connector, CSJ 0008-13-125, etc.
Address, Lat/Long:	5409 Sun Valley Dr. 32.679113° , -97.239442°
Function/Sub-function:	DOMESTIC/ Single family dwelling
Construction Date:	1955
NRHP Eligibility:	Not eligible
Integrity/Comments:	Ranch style house with shallow-pitch, cross-gable roof, horizontal vinyl siding, replacement windows, and a carport extending from the west façade.



Camera facing northeast.

Survey Date:	September 5, 2019
Resource No:	364
Project Location:	Tarrant County
Project Name and CSJ:	Southeast Connector, CSJ 0008-13-125, etc.
Address, Lat/Long:	5413 Sun Valley Dr. 32.679106° , -97.239243°
Function/Sub-function:	DOMESTIC/ Single family dwelling
Construction Date:	1955
NRHP Eligibility:	Not eligible
Integrity/Comments:	Ranch style house with shallow-pitch, cross-gable roof, horizontal vinyl siding, and replacement windows.



Camera facing north.

Survey Date:	September 5, 2019
Resource No:	364
Project Location:	Tarrant County
Project Name and CSJ:	Southeast Connector, CSJ 0008-13-125, etc.
Address, Lat/Long:	5413 Sun Valley Dr. 32.679106° , -97.239243°
Function/Sub-function:	DOMESTIC/ Single family dwelling
Construction Date:	1955
NRHP Eligibility:	Not eligible
Integrity/Comments:	Ranch style house with shallow-pitch, cross-gable roof, horizontal vinyl siding, and replacement windows.




Camera facing northeast.

Survey Date:	September 5, 2019
Resource No:	365a
Project Location:	Tarrant County
Project Name and CSJ:	Southeast Connector, CSJ 0008-13-125, etc.
Address, Lat/Long:	5417 Sun Valley Dr. 32.679117° , -97.239050°
Function/Sub-function:	DOMESTIC/ Single family dwelling
Construction Date:	1955
NRHP Eligibility:	Not eligible
Integrity/Comments:	Mixed style house with shallow-pitch, bellcast gable roof, a dormer with brick and stone tile siding. The house features stucco, stone, brick, and horizontal wood siding, a full-width porch, and replacement windows. An addition is located on the rear (north) façade of the house.




Camera facing northeast.

Survey Date:	September 5, 2019
Resource No:	365a
Project Location:	Tarrant County
Project Name and CSJ:	Southeast Connector, CSJ 0008-13-125, etc.
Address, Lat/Long:	5417 Sun Valley Dr. 32.679117° , -97.239050°
Function/Sub-function:	DOMESTIC/ Single family dwelling
Construction Date:	1955
NRHP Eligibility:	Not eligible
Integrity/Comments:	Mixed-style house with shallow-pitch, bellcast gable roof, a dormer with brick and stone tile siding. The house features stucco, stone, brick, and horizontal wood siding, a full-width porch, and replacement windows. An addition is located on the rear (north) façade of the house.




Camera facing northwest.

Survey Date:	September 5, 2019
Resource No:	365b
Project Location:	Tarrant County
Project Name and CSJ:	Southeast Connector, CSJ 0008-13-125, etc.
Address, Lat/Long:	5417 Sun Valley Dr. 32.679290°, -97.239064°
Function/Sub-function:	DOMESTIC/ Shed
Construction Date:	Ca. 1970
NRHP Eligibility:	Not eligible
Integrity/Comments:	A shed with horizontal vinyl and stucco siding, replacement windows, and a metal canopy attached to the south façade of the shed is located north of the house.



Camera facing north.

Survey Date:	September 5, 2019
Resource No:	365b
Project Location:	Tarrant County
Project Name and CSJ:	Southeast Connector, CSJ 0008-13-125, etc.
Address, Lat/Long:	5417 Sun Valley Dr. 32.679290° , -97.239064°
Function/Sub-function:	DOMESTIC/ Shed
Construction Date:	Ca. 1970
NRHP Eligibility:	Not eligible
Integrity/Comments:	A shed with horizontal vinyl and stucco siding, replacement windows, and a metal canopy attached to the south façade of the shed is located north of the house.




Camera facing north.

Survey Date:	September 5, 2019
Resource No:	366
Project Location:	Tarrant County
Project Name and CSJ:	Southeast Connector, CSJ 0008-13-125, etc.
Address, Lat/Long:	5425 Sun Valley Dr. 32.679101° , -97.238660°
Function/Sub-function:	DOMESTIC/ Single family dwelling
Construction Date:	1955
NRHP Eligibility:	Not eligible
Integrity/Comments:	Ranch style house shallow-pitch, cross-gable roof, vertical vinyl siding, half-timbering in the gable front, replacement windows, and a partial-width porch.



Camera facing northeast.

Survey Date:	September 5, 2019
Resource No:	366
Project Location:	Tarrant County
Project Name and CSJ:	Southeast Connector, CSJ 0008-13-125, etc.
Address, Lat/Long:	5425 Sun Valley Dr. 32.679101° , -97.238660°
Function/Sub-function:	DOMESTIC/ Single family dwelling
Construction Date:	1955
NRHP Eligibility:	Not eligible
Integrity/Comments:	Ranch style house shallow-pitch, cross-gable roof, vertical vinyl siding, half-timbering in the gable front, replacement windows, and a partial-width porch.



Camera facing northwest.

Survey Date:	September 5, 2019
Resource No:	367
Project Location:	Tarrant County
Project Name and CSJ:	Southeast Connector, CSJ 0008-13-125, etc.
Address, Lat/Long:	5429 Sun Valley Dr. 32.679119° , -97.238504°
Function/Sub-function:	DOMESTIC/ Single family dwelling
Construction Date:	1955
NRHP Eligibility:	Not eligible
Integrity/Comments:	Ranch style house with shallow-pitch, side-gable roof, horizontal and vertical vinyl siding, replacement windows, and two metal carports located on the west façade of the house.



Camera facing northeast.

Survey Date:	September 5, 2019
Resource No:	367
Project Location:	Tarrant County
Project Name and CSJ:	Southeast Connector, CSJ 0008-13-125, etc.
Address, Lat/Long:	5429 Sun Valley Dr. 32.679119° , -97.238504°
Function/Sub-function:	DOMESTIC/ Single family dwelling
Construction Date:	1955
NRHP Eligibility:	Not eligible
Integrity/Comments:	Ranch style house with shallow-pitch, side-gable roof, horizontal and vertical vinyl siding, replacement windows, and two metal carports located on the west façade of the house.



Camera facing northwest.

Survey Date:	September 5, 2019
Resource No:	368a
Project Location:	Tarrant County
Project Name and CSJ:	Southeast Connector, CSJ 0008-13-125, etc.
Address, Lat/Long:	5433 Sun Valley Dr. 32.679125° , -97.238269°
Function/Sub-function:	DOMESTIC/ Single family dwelling
Construction Date:	1955
NRHP Eligibility:	Not eligible
Integrity/Comments:	Ranch style house with shallow-pitch, cross-gable roof, horizontal vinyl siding, original windows, and an addition on the rear (north) façade of the house featuring horizontal vinyl siding and boarded windows.




Camera facing northeast.

Survey Date:	September 5, 2019
Resource No:	368a
Project Location:	Tarrant County
Project Name and CSJ:	Southeast Connector, CSJ 0008-13-125, etc.
Address, Lat/Long:	5433 Sun Valley Dr. 32.679125° , -97.238269°
Function/Sub-function:	DOMESTIC/ Single family dwelling
Construction Date:	1955
NRHP Eligibility:	Not eligible
Integrity/Comments:	Ranch style house with shallow-pitch, cross-gable roof, horizontal vinyl siding, original windows, and an addition on the rear (north) façade of the house featuring horizontal vinyl siding and boarded windows.




Camera facing northwest.

Survey Date:	September 5, 2019
Resource No:	368b
Project Location:	Tarrant County
Project Name and CSJ:	Southeast Connector, CSJ 0008-13-125, etc.
Address, Lat/Long:	5433 Sun Valley Dr. 32.679292° , -97.238361°
Function/Sub-function:	DOMESTIC/ Garage
Construction Date:	Ca. 1970
NRHP Eligibility:	Not eligible
Integrity/Comments:	Garage with front-gable roof, horizontal vinyl siding, and replacement garage doors.



Camera facing north.

Survey Date:	September 5, 2019
Resource No:	368b
Project Location:	Tarrant County
Project Name and CSJ:	Southeast Connector, CSJ 0008-13-125, etc.
Address, Lat/Long:	5433 Sun Valley Dr. 32.679292° , -97.238361°
Function/Sub-function:	DOMESTIC/ Garage
Construction Date:	Ca. 1970
NRHP Eligibility:	Not eligible
Integrity/Comments:	Garage with front-gable roof, horizontal vinyl siding, and replacement garage doors.



Camera facing north.

Survey Date:	September 5, 2019
Resource No:	369
Project Location:	Tarrant County
Project Name and CSJ:	Southeast Connector, CSJ 0008-13-125, etc.
Address, Lat/Long:	5424 Sun Valley Dr. 32.678745° , -97.238602°
Function/Sub-function:	DOMESTIC/ Single family dwelling
Construction Date:	1955
NRHP Eligibility:	Not eligible
Integrity/Comments:	Ranch style house with shallow-pitch, cross-gable roof, horizontal vinyl siding, and original windows.



Camera facing west.

Survey Date:	September 5, 2019
Resource No:	369
Project Location:	Tarrant County
Project Name and CSJ:	Southeast Connector, CSJ 0008-13-125, etc.
Address, Lat/Long:	5424 Sun Valley Dr. 32.678745° , -97.238602°
Function/Sub-function:	DOMESTIC/ Single family dwelling
Construction Date:	1955
NRHP Eligibility:	Not eligible
Integrity/Comments:	Ranch style house with shallow-pitch, cross-gable roof, horizontal vinyl siding, and original windows.



Camera facing southeast.

Survey Date:	September 5, 2019
Resource No:	370
Project Location:	Tarrant County
Project Name and CSJ:	Southeast Connector, CSJ 0008-13-125, etc.
Address, Lat/Long:	5428 Sun Valley Dr. 32.678748° , -97.238390°
Function/Sub-function:	DOMESTIC/ Single family dwelling
Construction Date:	1955
NRHP Eligibility:	Not eligible
Integrity/Comments:	Ranch style house with shallow-pitch, side-gable roof, vertical vinyl siding and horizontal vinyl siding on the gable ends, replacement windows, and a partial-width porch.



Camera facing southeast.

Survey Date:	September 5, 2019
Resource No:	370
Project Location:	Tarrant County
Project Name and CSJ:	Southeast Connector, CSJ 0008-13-125, etc.
Address, Lat/Long:	5428 Sun Valley Dr. 32.678748° , -97.238390°
Function/Sub-function:	DOMESTIC/ Single family dwelling
Construction Date:	1955
NRHP Eligibility:	Not eligible
Integrity/Comments:	Ranch style house with shallow-pitch, side-gable roof, vertical vinyl siding and horizontal vinyl siding on the gable ends, replacement windows, and a partial-width porch.



Camera facing southwest.

Survey Date:	September 6, 2019
Resource No:	372a
Project Location:	Tarrant County
Project Name and CSJ:	Southeast Connector, CSJ 0008-13-125, etc.
Address, Lat/Long:	3915 Forest Hill Cr. 32.660364° , -97.265403°
Function/Sub-function:	DOMESTIC/ Single family dwelling
Construction Date:	1950
NRHP Eligibility:	Not eligible
Integrity/Comments:	Minimal traditional style house with shallow-pitch, cross-gable roof, a box-gable with exposed rafter tails over the porch, horizontal vinyl siding, replacement windows, and a modern garage.



Camera facing northeast.

Survey Date:	September 6, 2019
Resource No:	372a
Project Location:	Tarrant County
Project Name and CSJ:	Southeast Connector, CSJ 0008-13-125, etc.
Address, Lat/Long:	3915 Forest Hill Cr. 32.660364° , -97.265403°
Function/Sub-function:	DOMESTIC/ Single family dwelling
Construction Date:	1950
NRHP Eligibility:	Not eligible
Integrity/Comments:	Minimal traditional style house with shallow-pitch, cross-gable roof, a box-gable with exposed rafter tails over the porch, horizontal vinyl siding, replacement windows, and a modern garage.



Camera facing northwest.

Survey Date:	September 6, 2019
Resource No:	372b
Project Location:	Tarrant County
Project Name and CSJ:	Southeast Connector, CSJ 0008-13-125, etc.
Address, Lat/Long:	3915 Forest Hill Cr. 32.660457° , -97.265230°
Function/Sub-function:	DOMESTIC/ Shed
Construction Date:	Ca. 1950
NRHP Eligibility:	Not eligible
Integrity/Comments:	Shed with gable roof and horizontal wood siding.



Camera facing northeast.

Survey Date:	September 6, 2019
Resource No:	372b
Project Location:	Tarrant County
Project Name and CSJ:	Southeast Connector, CSJ 0008-13-125, etc.
Address, Lat/Long:	3915 Forest Hill Cr. 32.660457° , -97.265230°
Function/Sub-function:	DOMESTIC/ Shed
Construction Date:	Ca. 1950
NRHP Eligibility:	Not eligible
Integrity/Comments:	Shed with gable roof and horizontal wood siding.



Camera facing northeast.

Survey Date:	September 6, 2019
Resource No:	373
Project Location:	Tarrant County
Project Name and CSJ:	Southeast Connector, CSJ 0008-13-125, etc.
Address, Lat/Long:	6501 Rose Ct. 32.660858° , -97.260829°
Function/Sub-function:	DOMESTIC/ Single family dwelling
Construction Date:	1961
NRHP Eligibility:	Not eligible
Integrity/Comments:	Ranch style house with shallow-pitch, side-gable roof, brick siding with dentil detail and horizontal vinyl siding on the gable ends, a recessed porch, replacement windows, and replacement garage doors.



Camera facing northwest.

Survey Date:	September 6, 2019
Resource No:	373
Project Location:	Tarrant County
Project Name and CSJ:	Southeast Connector, CSJ 0008-13-125, etc.
Address, Lat/Long:	6501 Rose Ct. 32.660858° , -97.260829°
Function/Sub-function:	DOMESTIC/ Single family dwelling
Construction Date:	1961
NRHP Eligibility:	Not eligible
Integrity/Comments:	Ranch style house with shallow-pitch, side-gable roof, brick siding with dentil detail and horizontal vinyl siding on the gable ends, a recessed porch, replacement windows, and replacement garage doors.



Camera facing northeast.

Survey Date:	September 6, 2019
Resource No:	374
Project Location:	Tarrant County
Project Name and CSJ:	Southeast Connector, CSJ 0008-13-125, etc.
Address, Lat/Long:	6505 Rose Ct. 32.660726° , -97.260678°
Function/Sub-function:	DOMESTIC/ Single family dwelling
Construction Date:	1961
NRHP Eligibility:	Not eligible
Integrity/Comments:	Ranch style house with shallow-pitch, cross-gable roof, box-gable roofs over the recessed porch and garage, scalloped rakes, brick siding and vertical wood siding on gable ends, and original windows.



Camera facing northeast.

Survey Date:	September 6, 2019
Resource No:	374
Project Location:	Tarrant County
Project Name and CSJ:	Southeast Connector, CSJ 0008-13-125, etc.
Address, Lat/Long:	6505 Rose Ct. 32.660726° , -97.260678°
Function/Sub-function:	DOMESTIC/ Single family dwelling
Construction Date:	1961
NRHP Eligibility:	Not eligible
Integrity/Comments:	Ranch style house with shallow-pitch, cross-gable roof, box-gable roofs over the recessed porch and garage, scalloped rakes, brick siding and vertical wood siding on gable ends, and original windows.




Camera facing east.

Survey Date:	September 6, 2019
Resource No:	377
Project Location:	Tarrant County
Project Name and CSJ:	Southeast Connector, CSJ 0008-13-125, etc.
Address, Lat/Long:	6500 Hartman Rd. 32.660913° , -97.260368°
Function/Sub-function:	DOMESTIC/ Single family dwelling
Construction Date:	1961
NRHP Eligibility:	Not eligible
Integrity/Comments:	Ranch style house with shallow-pitch, cross-gable roof, brick siding, horizontal vinyl siding on box-gable fronts, original windows, and replacement garage doors.



Camera facing southwest.

Survey Date:	September 6, 2019
Resource No:	377
Project Location:	Tarrant County
Project Name and CSJ:	Southeast Connector, CSJ 0008-13-125, etc.
Address, Lat/Long:	6500 Hartman Rd. 32.660913°, -97.260368°
Function/Sub-function:	DOMESTIC/ Single family dwelling
Construction Date:	1961
NRHP Eligibility:	Not eligible
Integrity/Comments:	Ranch style house with shallow-pitch, cross-gable roof, brick siding, horizontal vinyl siding on box-gable fronts, original windows, and replacement garage doors.




Camera facing northwest.

Survey Date:	September 6, 2019
Resource No:	378
Project Location:	Tarrant County
Project Name and CSJ:	Southeast Connector, CSJ 0008-13-125, etc.
Address, Lat/Long:	6504 Hartman Rd. 32.660687° , -97.260315°
Function/Sub-function:	DOMESTIC/ Single family dwelling
Construction Date:	1961
NRHP Eligibility:	Not eligible
Integrity/Comments:	Ranch style house with shallow-pitch, center gable roof, a box gable over the partial-width porch, brick siding with dentil detail, horizontal wood siding on gable fronts and vertical wood siding beneath the eaves, original windows, and replacement garage doors.



Camera facing northwest.

Survey Date:	September 6, 2019
Resource No:	378
Project Location:	Tarrant County
Project Name and CSJ:	Southeast Connector, CSJ 0008-13-125, etc.
Address, Lat/Long:	6504 Hartman Rd. 32.660687° , -97.260315°
Function/Sub-function:	DOMESTIC/ Single family dwelling
Construction Date:	1961
NRHP Eligibility:	Not eligible
Integrity/Comments:	Ranch style house with shallow-pitch, center gable roof, a box gable over the partial-width porch, brick siding with dentil detail, horizontal wood siding on gable fronts and vertical wood siding beneath the eaves, original windows, and replacement garage doors.




Camera facing southwest.

Survey Date:	September 6, 2019
Resource No:	379
Project Location:	Tarrant County
Project Name and CSJ:	Southeast Connector, CSJ 0008-13-125, etc.
Address, Lat/Long:	6508 Hartman Rd. 32.660476° , -97.260345°
Function/Sub-function:	DOMESTIC/ Single family dwelling
Construction Date:	1961
NRHP Eligibility:	Not eligible
Integrity/Comments:	Ranch style house with shallow-pitch, cross-gable roof with generous eaves, brick siding and vertical wood siding on gable fronts, original and replacement windows, and an enclosed garage with stucco siding.




Camera facing west.

Survey Date:	September 6, 2019
Resource No:	379
Project Location:	Tarrant County
Project Name and CSJ:	Southeast Connector, CSJ 0008-13-125, etc.
Address, Lat/Long:	6508 Hartman Rd. 32.660476° , -97.260345°
Function/Sub-function:	DOMESTIC/ Single family dwelling
Construction Date:	1961
NRHP Eligibility:	Not eligible
Integrity/Comments:	Ranch style house with shallow-pitch, cross-gable roof with generous eaves, brick siding and vertical wood siding on gable fronts, original and replacement windows, and an enclosed garage with stucco siding.



Camera facing northwest.

Survey Date:	September 6, 2019
Resource No:	380
Project Location:	Tarrant County
Project Name and CSJ:	Southeast Connector, CSJ 0008-13-125, etc.
Address, Lat/Long:	6512 Hartman Rd. 32.660295° , -97.260344°
Function/Sub-function:	DOMESTIC/ Single family dwelling
Construction Date:	1961
NRHP Eligibility:	Not eligible
Integrity/Comments:	Ranch style house with shallow-pitch, side-gable roof, a gable-on-hip roof with scalloped rakes, exposed rafter eaves, brick siding with dentil detail, horizontal wood siding on the gable front, stucco siding, replacement windows, and replacement garage doors.



Camera facing northwest.

Survey Date:	September 6, 2019
Resource No:	380
Project Location:	Tarrant County
Project Name and CSJ:	Southeast Connector, CSJ 0008-13-125, etc.
Address, Lat/Long:	6512 Hartman Rd. 32.660295° , -97.260344°
Function/Sub-function:	DOMESTIC/ Single family dwelling
Construction Date:	1961
NRHP Eligibility:	Not eligible
Integrity/Comments:	Ranch style house with shallow-pitch, side-gable roof, a gable-on-hip roof with scalloped rakes, exposed rafter eaves, brick siding with dentil detail, horizontal wood siding on the gable front, stucco siding, replacement windows, and replacement garage doors.



Camera facing southwest.

Survey Date:	September 6, 2019
Resource No:	386
Project Location:	Tarrant County
Project Name and CSJ:	Southeast Connector, CSJ 0008-13-125, etc.
Address, Lat/Long:	4423 Forest Hill Circle 32.660562° , -97.259014°
Function/Sub-function:	DOMESTIC/ Single family dwelling
Construction Date:	1940
NRHP Eligibility:	Not eligible
Integrity/Comments:	Minimal traditional style house with center gable roof, an addition with a bellcast side-gable roof, and an attached garage with a side-gable roof. The house features horizontal wood siding, original windows, replacement windows on the west addition, and replacement garage doors.



Camera facing northeast.

Survey Date:	September 6, 2019
Resource No:	386
Project Location:	Tarrant County
Project Name and CSJ:	Southeast Connector, CSJ 0008-13-125, etc.
Address, Lat/Long:	4423 Forest Hill Circle 32.660562° , -97.259014°
Function/Sub-function:	DOMESTIC/ Single family dwelling
Construction Date:	1940
NRHP Eligibility:	Not eligible
Integrity/Comments:	Minimal traditional style house with center gable roof, an addition with a bellcast side-gable roof, and an attached garage with a side-gable roof. The house features horizontal wood siding, original windows, replacement windows on the west addition, and replacement garage doors.



Camera facing northwest.

Survey Date:	September 6, 2019
Resource No:	388
Project Location:	Tarrant County
Project Name and CSJ:	Southeast Connector, CSJ 0008-13-125, etc.
Address, Lat/Long:	6401 Hartman Rd. 32.662548° , -97.259545°
Function/Sub-function:	RELIGIOUS/ Church
Construction Date:	1975
NRHP Eligibility:	Not eligible
Integrity/Comments:	Church with courtyard plan, gable roofs, a metal steeple, brick siding, and original windows. Currently occupied by Forest Hill United Methodist Church.



Camera facing northeast.

Survey Date:	September 6, 2019
Resource No:	388
Project Location:	Tarrant County
Project Name and CSJ:	Southeast Connector, CSJ 0008-13-125, etc.
Address, Lat/Long:	6401 Hartman Rd. 32.662548° , -97.259545°
Function/Sub-function:	RELIGIOUS/ Church
Construction Date:	1975
NRHP Eligibility:	Not eligible
Integrity/Comments:	Church with courtyard plan, gable roofs, a metal steeple, brick siding, and original windows. Currently occupied by Forest Hill United Methodist Church.



Camera facing southeast.

Survey Date:	September 6, 2019
Resource No:	388
Project Location:	Tarrant County
Project Name and CSJ:	Southeast Connector, CSJ 0008-13-125, etc.
Address, Lat/Long:	6401 Hartman Rd. 32.662548° , -97.259545°
Function/Sub-function:	RELIGIOUS/ Church
Construction Date:	1975
NRHP Eligibility:	Not eligible
Integrity/Comments:	Church with courtyard plan, gable roofs, a metal steeple, brick siding, and original windows. Currently occupied by Forest Hill United Methodist Church.



Camera facing northwest.

Survey Date:	September 6, 2019
Resource No:	389
Project Location:	Tarrant County
Project Name and CSJ:	Southeast Connector, CSJ 0008-13-125, etc.
Address, Lat/Long:	4716 Forest Hill Circle 32.659958° , -97.253295°
Function/Sub-function:	DOMESTIC/ Single family dwelling
Construction Date:	1970
NRHP Eligibility:	Not eligible
Integrity/Comments:	Ranch style house with shallow-pitch, cross-gable roof, brick siding and horizontal vinyl siding. The house features a recessed porch, replacement windows, and horizontal vinyl siding on both the gable fronts and the enclosed garage, which has been converted into an addition. Per aerial imagery, there is an addition on the rear (south) façade of the house.




Camera facing southeast.

Survey Date:	September 6, 2019
Resource No:	389
Project Location:	Tarrant County
Project Name and CSJ:	Southeast Connector, CSJ 0008-13-125, etc.
Address, Lat/Long:	4716 Forest Hill Circle 32.659958° , -97.253295°
Function/Sub-function:	DOMESTIC/ Single family dwelling
Construction Date:	1970
NRHP Eligibility:	Not eligible
Integrity/Comments:	Ranch style house with shallow-pitch, cross-gable roof, brick siding and horizontal vinyl siding. The house features a recessed porch, replacement windows, and horizontal vinyl siding on both the gable fronts and the enclosed garage, which has been converted into an addition. Per aerial imagery, there is an addition on the rear (south) façade of the house.



Camera facing southwest.

Survey Date:	September 6, 2019
Resource No:	390
Project Location:	Tarrant County
Project Name and CSJ:	Southeast Connector, CSJ 0008-13-125, etc.
Address, Lat/Long:	4720 Forest Hill Cir. 32.659960° , -97.253075 °
Function/Sub-function:	DOMESTIC/ Single family dwelling
Construction Date:	1970
NRHP Eligibility:	Not eligible
Integrity/Comments:	Ranch style house with shallow-pitch, cross-gable roof, brick and horizontal vinyl siding, a recessed porch, original windows, and replacement garage doors.



Camera facing southeast.

Survey Date:	September 6, 2019
Resource No:	390
Project Location:	Tarrant County
Project Name and CSJ:	Southeast Connector, CSJ 0008-13-125, etc.
Address, Lat/Long:	4720 Forest Hill Circle 32.659960° , -97.253075 °
Function/Sub-function:	DOMESTIC/ Single family dwelling
Construction Date:	1970
NRHP Eligibility:	Not eligible
Integrity/Comments:	Ranch style house with shallow-pitch, cross-gable roof, brick and horizontal vinyl siding, a recessed porch, original windows, and replacement garage doors.



Camera facing southwest.

Survey Date:	September 6, 2019
Resource No:	391
Project Location:	Tarrant County
Project Name and CSJ:	Southeast Connector, CSJ 0008-13-125, etc.
Address, Lat/Long:	4724 Forest Hill Cir. 32.659976°, -97.252840°
Function/Sub-function:	DOMESTIC/ Single family dwelling
Construction Date:	1970
NRHP Eligibility:	Not eligible
Integrity/Comments:	Ranch style house with shallow-pitch, cross-gable roof, brick and horizontal vinyl siding, original windows, and replacement garage doors.



Camera facing southeast.

Survey Date:	September 6, 2019
Resource No:	391
Project Location:	Tarrant County
Project Name and CSJ:	Southeast Connector, CSJ 0008-13-125, etc.
Address, Lat/Long:	4724 Forest Hill Circle 32.659976° , -97.252840°
Function/Sub-function:	DOMESTIC/ Single family dwelling
Construction Date:	1970
NRHP Eligibility:	Not eligible
Integrity/Comments:	Ranch style house with shallow-pitch, cross-gable roof, brick and horizontal vinyl siding, original windows, and replacement garage doors.



Camera facing southwest.

Survey Date:	September 6, 2019
Resource No:	396
Project Location:	Tarrant County
Project Name and CSJ:	Southeast Connector, CSJ 0008-13-125, etc.
Address, Lat/Long:	4741 E. California Pkwy. 32.662065°, -97.253521°
Function/Sub-function:	DOMESTIC/ Single family dwelling
Construction Date:	1962
NRHP Eligibility:	Not eligible
Integrity/Comments:	Ranch style house with shallow-pitch, side-gable roof, brick and vertical wood siding, replacement windows, a recessed porch, and replacement garage doors.



Camera facing northeast.

Survey Date:	September 6, 2019
Resource No:	396
Project Location:	Tarrant County
Project Name and CSJ:	Southeast Connector, CSJ 0008-13-125, etc.
Address, Lat/Long:	4741 E. California Pkwy. 32.662065°, -97.253521°
Function/Sub-function:	DOMESTIC/ Single family dwelling
Construction Date:	1962
NRHP Eligibility:	Not eligible
Integrity/Comments:	Ranch style house with shallow-pitch, side-gable roof, brick and vertical wood siding, replacement windows, a recessed porch, and replacement garage doors.



Camera facing northwest.

Survey Date:	September 6, 2019
Resource No:	402
Project Location:	Tarrant County
Project Name and CSJ:	Southeast Connector, CSJ 0008-13-125, etc.
Address, Lat/Long:	6529 Shady Hill Dr. 32.662637°, -97.253061°
Function/Sub-function:	DOMESTIC/ Single family dwelling
Construction Date:	1962
NRHP Eligibility:	Not eligible
Integrity/Comments:	Ranch style house with mixed brick siding, wood and fiberboard siding under the gables, replacement vinyl sash windows with added false shutters, .and a shallow cross-gabled roof with modest eaves and decorative fascia trim. The small porch has replacement turned wood posts. The two garage doors are modern.



Camera facing northeast.

Survey Date:	September 6, 2019
Resource No:	402
Project Location:	Tarrant County
Project Name and CSJ:	Southeast Connector, CSJ 0008-13-125, etc.
Address, Lat/Long:	6529 Shady Hill Dr. 32.662637°, -97.253061°
Function/Sub-function:	DOMESTIC/ Single family dwelling
Construction Date:	1962
NRHP Eligibility:	Not eligible
Integrity/Comments:	Ranch style house with mixed brick siding, wood and fiberboard siding under the gables, replacement vinyl sash windows with added false shutters, .and a shallow cross-gabled roof with modest eaves and decorative fascia trim. The small porch has replacement turned wood posts. The two garage doors are modern.



Camera facing southeast.

Survey Date:	September 6, 2019
Resource No:	403
Project Location:	Tarrant County
Project Name and CSJ:	Southeast Connector, CSJ 0008-13-125, etc.
Address, Lat/Long:	6533 Shady Hill Dr. 32.662449°, -97.253081°
Function/Sub-function:	DOMESTIC/ Single family dwelling
Construction Date:	1962
NRHP Eligibility:	Not eligible
Integrity/Comments:	Ranch style house with mixed brick and wood shake shingle siding, replacement vinyl sash windows with security bars, and a shallow cross-gabled roof with modest eaves. The small porch has a single square wood post. The garage door is modern. A porch awning has been added to the back.



Camera facing southeast.

Survey Date:	September 6, 2019
Resource No:	403
Project Location:	Tarrant County
Project Name and CSJ:	Southeast Connector, CSJ 0008-13-125, etc.
Address, Lat/Long:	6533 Shady Hill Dr. 32.662449°, -97.253081°
Function/Sub-function:	DOMESTIC/ Single family dwelling
Construction Date:	1962
NRHP Eligibility:	Not eligible
Integrity/Comments:	Ranch style house with mixed brick and wood shake shingle siding, replacement vinyl sash windows with security bars, and a shallow cross-gabled roof with modest eaves. The small porch has a single square wood post. The garage door is modern. A porch awning has been added to the back.



Camera facing southeast.

Survey Date:	September 6, 2019
Resource No:	404
Project Location:	Tarrant County
Project Name and CSJ:	Southeast Connector, CSJ 0008-13-125, etc.
Address, Lat/Long:	6537 Shady Hill Dr. 32.662238°, -97.253102°
Function/Sub-function:	DOMESTIC/ Single family dwelling
Construction Date:	1961
NRHP Eligibility:	Not eligible
Integrity/Comments:	Ranch style house with mixed brick and vinyl siding, replacement sash windows with security bars, and a shallow side-gabled roof with modest eaves. The half-length porch has square wood posts with decorative brackets. The two garage doors are modern. A shed behind the house is modern per aerial photographs.




Camera facing southeast.

Survey Date:	September 6, 2019
Resource No:	404
Project Location:	Tarrant County
Project Name and CSJ:	Southeast Connector, CSJ 0008-13-125, etc.
Address, Lat/Long:	6537 Shady Hill Dr. 32.662238°, -97.253102°
Function/Sub-function:	DOMESTIC/ Single family dwelling
Construction Date:	1961
NRHP Eligibility:	Not eligible
Integrity/Comments:	Ranch style house with mixed brick and vinyl siding, replacement sash windows with security bars, and a shallow side-gabled roof with modest eaves. The half-length porch has square wood posts with decorative brackets. The two garage doors are modern. A shed behind the house is modern per aerial photographs.



Camera facing northeast.

Survey Date:	September 6, 2019
Resource No:	404
Project Location:	Tarrant County
Project Name and CSJ:	Southeast Connector, CSJ 0008-13-125, etc.
Address, Lat/Long:	6537 Shady Hill Dr. 32.662238°, -97.253102°
Function/Sub-function:	DOMESTIC/ Single family dwelling
Construction Date:	1961
NRHP Eligibility:	Not eligible
Integrity/Comments:	Ranch style house with mixed brick and vinyl siding, replacement sash windows with security bars, and a shallow side-gabled roof with modest eaves. The half-length porch has square wood posts with decorative brackets. The two garage doors are modern. A shed behind the house is modern per aerial photographs.



Camera facing north.

Survey Date:	September 6, 2019
Resource No:	405
Project Location:	Tarrant County
Project Name and CSJ:	Southeast Connector, CSJ 0008-13-125, etc.
Address, Lat/Long:	6541 Shady Hill Dr. 32.662031°, -97.253093°
Function/Sub-function:	DOMESTIC/ Single family dwelling
Construction Date:	1961
NRHP Eligibility:	Not eligible
Integrity/Comments:	Ranch style house with chalet detailing, featuring brick and vertical/horizontal wood/fiberboard siding, replacement sash windows, cross-gabled roof with a shallow pitch and moderate eaves, and small porch stoop. A cross-gable with extended roofline dominates the façade. The garage door is modern.



Camera facing southeast.

Survey Date:	September 6, 2019
Resource No:	405
Project Location:	Tarrant County
Project Name and CSJ:	Southeast Connector, CSJ 0008-13-125, etc.
Address, Lat/Long:	6541 Shady Hill Dr. 32.662031°, -97.253093°
Function/Sub-function:	DOMESTIC/ Single family dwelling
Construction Date:	1961
NRHP Eligibility:	Not eligible
Integrity/Comments:	Ranch style house with chalet detailing, featuring brick and vertical/horizontal wood/fiberboard siding, replacement sash windows, cross-gabled roof with a shallow pitch and moderate eaves, and small porch stoop. A cross-gable with extended roofline dominates the façade. The garage door is modern.



Camera facing northeast.

Survey Date:	September 6, 2019
Resource No:	406
Project Location:	Tarrant County
Project Name and CSJ:	Southeast Connector, CSJ 0008-13-125, etc.
Address, Lat/Long:	4805 California Pkwy. 32.662061°, -97.252769°
Function/Sub-function:	DOMESTIC/ Single family dwelling
Construction Date:	1962
NRHP Eligibility:	Not eligible
Integrity/Comments:	Ranch style house with narrow brick siding and fiberboard siding under the gables, replacement metal sash windows with false shutters, cross-gabled roof with a shallow pitch and moderate eaves, and small porch with square wood posts with decorative brackets. The former two-car garage has had one bay converted to interior space; the remaining garage door is modern.



Camera facing northwest.

Survey Date:	September 6, 2019
Resource No:	406
Project Location:	Tarrant County
Project Name and CSJ:	Southeast Connector, CSJ 0008-13-125, etc.
Address, Lat/Long:	4805 California Parkway 32.662061°, -97.252769°
Function/Sub-function:	DOMESTIC/ Single family dwelling
Construction Date:	1962
NRHP Eligibility:	Not eligible
Integrity/Comments:	Ranch style house with narrow brick siding and fiberboard siding under the gables, replacement metal sash windows with false shutters, cross-gabled roof with a shallow pitch and moderate eaves, and small porch with square wood posts with decorative brackets. The former two-car garage has had one bay converted to interior space; the remaining garage door is modern.



Camera facing northeast.

Survey Date:	September 6, 2019
Resource No:	407
Project Location:	Tarrant County
Project Name and CSJ:	Southeast Connector, CSJ 0008-13-125, etc.
Address, Lat/Long:	4809 California Pkwy. 32.662083°, -97.252538°
Function/Sub-function:	DOMESTIC/ Single family dwelling
Construction Date:	1962
NRHP Eligibility:	Not eligible
Integrity/Comments:	Ranch style house with brick siding and fiberboard siding under the gables, replacement metal multi-light sash windows, replacement door, cross-gabled roof with a shallow pitch and moderate eaves, and small porch with a decorative metal support. The two-car garage has modern doors.



Camera facing northeast.

Survey Date:	September 6, 2019
Resource No:	407
Project Location:	Tarrant County
Project Name and CSJ:	Southeast Connector, CSJ 0008-13-125, etc.
Address, Lat/Long:	4809 California Parkway 32.662083°, -97.252538°
Function/Sub-function:	DOMESTIC/ Single family dwelling
Construction Date:	1962
NRHP Eligibility:	Not eligible
Integrity/Comments:	Ranch style house with brick siding and fiberboard siding under the gables, replacement metal multi-light sash windows, replacement door, cross-gabled roof with a shallow pitch and moderate eaves, and small porch with a decorative metal support. The two-car garage has modern doors.



Camera facing northwest.

Survey Date:	September 6, 2019
Resource No:	408
Project Location:	Tarrant County
Project Name and CSJ:	Southeast Connector, CSJ 0008-13-125, etc.
Address, Lat/Long:	4813 California Pkwy. 32.662083°, -97.252295°
Function/Sub-function:	DOMESTIC/ Single family dwelling
Construction Date:	1962
NRHP Eligibility:	Not eligible
Integrity/Comments:	Ranch style house with brick siding and fiberboard siding under the gables, replacement metal sash windows with false shutters and security bars, replacement door, cross-gabled roof with a shallow pitch and moderate eaves, and small porch with added scalloped gable and decorative metal supports. The two-car garage has a modern door.



Camera facing northwest.

Survey Date:	September 6, 2019
Resource No:	408
Project Location:	Tarrant County
Project Name and CSJ:	Southeast Connector, CSJ 0008-13-125, etc.
Address, Lat/Long:	4813 California Parkway 32.662083°, -97.252295°
Function/Sub-function:	DOMESTIC/ Single family dwelling
Construction Date:	1962
NRHP Eligibility:	Not eligible
Integrity/Comments:	Ranch style house with brick siding and fiberboard siding under the gables, replacement metal sash windows with false shutters and security bars, replacement door, cross-gabled roof with a shallow pitch and moderate eaves, and small porch with added scalloped gable and decorative metal supports. The two-car garage has a modern door.



Camera facing northeast.

Survey Date:	September 6, 2019
Resource No:	409
Project Location:	Tarrant County
Project Name and CSJ:	Southeast Connector, CSJ 0008-13-125, etc.
Address, Lat/Long:	4817 California Parkway 32.662114°, -97.252054°
Function/Sub-function:	DOMESTIC/ Single family dwelling
Construction Date:	1962
NRHP Eligibility:	Not eligible
Integrity/Comments:	Ranch style house with brick siding and vertical wood siding under the gables, replacement multi-light metal sash windows with false shutters, replacement door, cross-gabled roof with a shallow pitch and moderate eaves, and small porch with turned wood posts. The two-car garage has modern doors.



Camera facing northeast.

Survey Date:	September 6, 2019
Resource No:	409
Project Location:	Tarrant County
Project Name and CSJ:	Southeast Connector, CSJ 0008-13-125, etc.
Address, Lat/Long:	4817 California Parkway 32.662114°, -97.252054°
Function/Sub-function:	DOMESTIC/ Single family dwelling
Construction Date:	1962
NRHP Eligibility:	Not eligible
Integrity/Comments:	Ranch style house with brick siding and vertical wood siding under the gables, replacement multi-light metal sash windows with false shutters, replacement door, cross-gabled roof with a shallow pitch and moderate eaves, and small porch with turned wood posts. The two-car garage has modern doors.



Camera facing northwest.

Survey Date:	September 6, 2019
Resource No:	410
Project Location:	Tarrant County
Project Name and CSJ:	Southeast Connector, CSJ 0008-13-125, etc.
Address, Lat/Long:	4821 California Parkway 32.662141°, -97.251821°
Function/Sub-function:	DOMESTIC/ Single family dwelling
Construction Date:	1962
NRHP Eligibility:	Not eligible
Integrity/Comments:	Ranch style house with brick siding (vertical wood siding under some gables), replacement multi-light metal sash windows with false shutters and security bars, replacement door, cross-gabled roof with a shallow pitch and moderate eaves, and small inset porch. The two-car garage has modern doors.



Camera facing north.

Survey Date:	September 6, 2019
Resource No:	410
Project Location:	Tarrant County
Project Name and CSJ:	Southeast Connector, CSJ 0008-13-125, etc.
Address, Lat/Long:	4821 California Parkway 32.662141°, -97.251821°
Function/Sub-function:	DOMESTIC/ Single family dwelling
Construction Date:	1962
NRHP Eligibility:	Not eligible
Integrity/Comments:	Ranch style house with brick siding (vertical wood siding under some gables), replacement multi-light metal sash windows with false shutters and security bars, replacement door, cross-gabled roof with a shallow pitch and moderate eaves, and small inset porch. The two-car garage has modern doors.



Camera facing northwest.

Survey Date:	September 6, 2019
Resource No:	411
Project Location:	Tarrant County
Project Name and CSJ:	Southeast Connector, CSJ 0008-13-125, etc.
Address, Lat/Long:	6606 Anglin Dr. 32.662593°, -97.252101°
Function/Sub-function:	DOMESTIC/ Single family dwelling
Construction Date:	Ca. 1940
NRHP Eligibility:	Not eligible
Integrity/Comments:	Mixed style house with several additions and modifications. The house features asbestos shingle siding, three-over-four-light wood sash windows, prominent concrete chimney with decorative tile, and a cross-gabled roof with a moderate pitch, modest eaves, and exposed rafter tails. The more recent garage (ca. 1960) has vinyl siding and is attached to the house via a filled-in breezeway with modern windows. A modern red garage/shed is behind the house. Several other buildings are on the parcel per aerial photos, but were not visible from public ROW.




Camera facing west.

Survey Date:	September 6, 2019
Resource No:	411
Project Location:	Tarrant County
Project Name and CSJ:	Southeast Connector, CSJ 0008-13-125, etc.
Address, Lat/Long:	6606 Anglin Dr. 32.662593°, -97.252101°
Function/Sub-function:	DOMESTIC/ Single family dwelling
Construction Date:	Ca. 1940
NRHP Eligibility:	Not eligible
Integrity/Comments:	Mixed style house with several additions and modifications. The house features asbestos shingle siding, three-over-four-light wood sash windows, prominent concrete chimney with decorative tile, and a cross-gabled roof with a moderate pitch, modest eaves, and exposed rafter tails. The more recent garage (ca. 1960) has vinyl siding and is attached to the house via a filled-in breezeway with modern windows. A modern red garage/shed is behind the house. Several other buildings are on the parcel per aerial photos, but were not visible from public ROW.



Camera facing southwest.

Survey Date:	September 6, 2019
Resource No:	411
Project Location:	Tarrant County
Project Name and CSJ:	Southeast Connector, CSJ 0008-13-125, etc.
Address, Lat/Long:	6606 Anglin Dr. 32.662593°, -97.252101°
Function/Sub-function:	DOMESTIC/ Single family dwelling
Construction Date:	Ca. 1940
NRHP Eligibility:	Not eligible
Integrity/Comments:	Mixed style house with several additions and modifications. The house features asbestos shingle siding, three-over-four-light wood sash windows, prominent concrete chimney with decorative tile, and a cross-gabled roof with a moderate pitch, modest eaves, and exposed rafter tails. The more recent garage (ca. 1960) has vinyl siding and is attached to the house via a filled-in breezeway with modern windows. A modern red garage/shed is behind the house. Several other buildings are on the parcel per aerial photos, but were not visible from public ROW.



Camera facing southwest.

Survey Date:	September 6, 2019
Resource No:	411
Project Location:	Tarrant County
Project Name and CSJ:	Southeast Connector, CSJ 0008-13-125, etc.
Address, Lat/Long:	6606 Anglin Dr. 32.662593°, -97.252101°
Function/Sub-function:	DOMESTIC/ Single family dwelling
Construction Date:	Ca. 1940
NRHP Eligibility:	Not eligible
Integrity/Comments:	Mixed style house with several additions and modifications. The house features asbestos shingle siding, three-over-four-light wood sash windows, prominent concrete chimney with decorative tile, and a cross-gabled roof with a moderate pitch, modest eaves, and exposed rafter tails. The more recent garage (ca. 1960) has vinyl siding and is attached to the house via a filled-in breezeway with modern windows. A modern red garage/shed is behind the house. Several other buildings are on the parcel per aerial photos, but were not visible from public ROW.




Aerial view showing hidden buildings (left) and house with additions visible (right). *Google Earth*

Survey Date:	September 6, 2019
Resource No:	412
Project Location:	Tarrant County
Project Name and CSJ:	Southeast Connector, CSJ 0008-13-125, etc.
Address, Lat/Long:	6604 Anglin Dr. 32.662945°, -97.251859°
Function/Sub-function:	DOMESTIC/ Single family dwelling
Construction Date:	Ca. 1960
NRHP Eligibility:	Not eligible
Integrity/Comments:	Ranch style house with brick siding, metal sash windows (some with decorative screens), replacement door, gable-on-hipped roof with a shallow pitch and moderate eaves, and inset porch with brick half-wall and decorative metal supports. The two-car garage has modern doors. Visibility of the property was limited by topography and vegetation; several buildings and structures behind the house are not visible from public ROW, and include a dome house and pool.



Camera facing southwest.

Survey Date:	September 6, 2019
Resource No:	412
Project Location:	Tarrant County
Project Name and CSJ:	Southeast Connector, CSJ 0008-13-125, etc.
Address, Lat/Long:	6604 Anglin Dr. 32.662945°, -97.251859°
Function/Sub-function:	DOMESTIC/ Single family dwelling
Construction Date:	Ca. 1960
NRHP Eligibility:	Not eligible
Integrity/Comments:	Ranch style house with brick siding, metal sash windows (some with decorative screens), replacement door, gable-on-hipped roof with a shallow pitch and moderate eaves, and inset porch with brick half-wall and decorative metal supports. The two-car garage has modern doors. Visibility of the property was limited by topography and vegetation; several buildings and structures behind the house are not visible from public ROW, and include a dome house and pool.



Camera facing northwest.

Survey Date:	September 6, 2019
Resource No:	412
Project Location:	Tarrant County
Project Name and CSJ:	Southeast Connector, CSJ 0008-13-125, etc.
Address, Lat/Long:	6604 Anglin Dr. 32.662945°, -97.251859°
Function/Sub-function:	DOMESTIC/ Single family dwelling
Construction Date:	Ca. 1960
NRHP Eligibility:	Not eligible
Integrity/Comments:	Ranch style house with brick siding, metal sash windows (some with decorative screens), replacement door, gable-on-hipped roof with a shallow pitch and moderate eaves, and inset porch with brick half-wall and decorative metal supports. The two-car garage has modern doors. Visibility of the property was limited by topography and vegetation; several buildings and structures behind the house are not visible from public ROW, and include a dome house and pool.



Aerial view of shed, dome house, and pool. *Google Earth*

Survey Date:	September 6, 2019
Resource No:	413a
Project Location:	Tarrant County
Project Name and CSJ:	Southeast Connector, CSJ 0008-13-125, etc.
Address, Lat/Long:	6602 Anglin Dr. 32.663218°, -97.252054°
Function/Sub-function:	DOMESTIC/ Single family dwelling
Construction Date:	Ca. 1965
NRHP Eligibility:	Not eligible
Integrity/Comments:	Ranch style house with narrow textured brick siding, replacement vinyl sash windows, replacement door, side-gabled roof with a shallow pitch and moderate boxed eaves, and projecting porch with a hipped roof and square brick columns. A prominent brick chimney occupies the north end. The house has several additions to the rear (barely visible from public ROW) and several ca. 1970 sheds in the rear. Visibility was limited due to topography and chain link fencing.



Camera facing southwest.

Survey Date:	September 6, 2019
Resource No:	413a
Project Location:	Tarrant County
Project Name and CSJ:	Southeast Connector, CSJ 0008-13-125, etc.
Address, Lat/Long:	6602 Anglin Dr. 32.663218°, -97.252054°
Function/Sub-function:	DOMESTIC/ Single family dwelling
Construction Date:	Ca. 1965
NRHP Eligibility:	Not eligible
Integrity/Comments:	Ranch style house with narrow textured brick siding, replacement vinyl sash windows, replacement door, side-gabled roof with a shallow pitch and moderate boxed eaves, and projecting porch with a hipped roof and square brick columns. A prominent brick chimney occupies the north end. The house has several additions to the rear (barely visible from public ROW) and several ca. 1970 sheds in the rear. Visibility was limited due to topography and chain link fencing.



Camera facing northwest.

Survey Date:	September 6, 2019
Resource No:	413b
Project Location:	Tarrant County
Project Name and CSJ:	Southeast Connector, CSJ 0008-13-125, etc.
Address, Lat/Long:	6602 Anglin Dr. 32.663095°, -97.252172°
Function/Sub-function:	DOMESTIC/ Shed
Construction Date:	Ca. 1975
NRHP Eligibility:	Not eligible
Integrity/Comments:	Small grey metal shed behind the main house.




Camera facing northwest.

Survey Date:	September 6, 2019
Resource No:	413b
Project Location:	Tarrant County
Project Name and CSJ:	Southeast Connector, CSJ 0008-13-125, etc.
Address, Lat/Long:	6602 Anglin Dr. 32.663095°, -97.252172°
Function/Sub-function:	DOMESTIC/ Shed
Construction Date:	Ca. 1975
NRHP Eligibility:	Not eligible
Integrity/Comments:	Small grey metal shed behind the main house.



Camera facing west.

Survey Date:	September 6, 2019
Resource No:	413c
Project Location:	Tarrant County
Project Name and CSJ:	Southeast Connector, CSJ 0008-13-125, etc.
Address, Lat/Long:	6602 Anglin Dr. 32.663154°, -97.252226°
Function/Sub-function:	DOMESTIC/ Shed
Construction Date:	Ca. 1975
NRHP Eligibility:	Not eligible
Integrity/Comments:	Small white side-gabled shed with vertical wood siding, metal sash windows, and modest eaves.



Camera facing northeast.

Survey Date:	September 6, 2019
Resource No:	413c
Project Location:	Tarrant County
Project Name and CSJ:	Southeast Connector, CSJ 0008-13-125, etc.
Address, Lat/Long:	6602 Anglin Dr. 32.663154°, -97.252226°
Function/Sub-function:	DOMESTIC/ Shed
Construction Date:	Ca. 1975
NRHP Eligibility:	Not eligible
Integrity/Comments:	Small white side-gabled shed with vertical wood siding, metal sash windows, and modest eaves.



Camera facing west.

Survey Date:	September 6, 2019
Resource No:	413d
Project Location:	Tarrant County
Project Name and CSJ:	Southeast Connector, CSJ 0008-13-125, etc.
Address, Lat/Long:	6602 Anglin Dr. 32.663283°, -97.252269°
Function/Sub-function:	DOMESTIC/ Garage
Construction Date:	Ca. 1975
NRHP Eligibility:	Not eligible
Integrity/Comments:	Metal garage or shed attached to the rear of the main house. Visibility was extremely limited due to topography, fencing, and lack of access.



Camera facing southwest.

Survey Date:	September 6, 2019
Resource No:	413d
Project Location:	Tarrant County
Project Name and CSJ:	Southeast Connector, CSJ 0008-13-125, etc.
Address, Lat/Long:	6602 Anglin Dr. 32.663283°, -97.252269°
Function/Sub-function:	DOMESTIC/ Garage
Construction Date:	Ca. 1975
NRHP Eligibility:	Not eligible
Integrity/Comments:	Metal garage or shed attached to the rear of the main house. Visibility was extremely limited due to topography, fencing, and lack of access.



Camera facing southwest.

Survey Date:	September 6, 2019
Resource No:	413
Project Location:	Tarrant County
Project Name and CSJ:	Southeast Connector, CSJ 0008-13-125, etc.
Address, Lat/Long:	6602 Anglin Dr. 32.663218°, -97.252054°
Function/Sub-function:	DOMESTIC/ Single family dwelling
Construction Date:	Ca. 1965
NRHP Eligibility:	Not eligible
Integrity/Comments:	Ranch style house with narrow textured brick siding, replacement vinyl sash windows, replacement door, side-gabled roof with a shallow pitch and moderate boxed eaves, and projecting porch with a hipped roof and square brick columns. A prominent brick chimney occupies the north end. The house has several additions to the rear (barely visible from public ROW) and several ca. 1970 sheds in the rear. Visibility was limited due to topography and chain link fencing.



Aerial view of property showing positions of the various buildings. *Google Earth*

Survey Date:	September 6, 2019
Resource No:	414
Project Location:	Tarrant County
Project Name and CSJ:	Southeast Connector, CSJ 0008-13-125, etc.
Address, Lat/Long:	6600 Anglin Dr. 32.663709°, -97.251999°
Function/Sub-function:	DOMESTIC/ Single family dwelling
Construction Date:	Ca. 1945
NRHP Eligibility:	Not eligible
Integrity/Comments:	Heavily obscured mixed style house with brick and CMU construction, some sections of vertical (wood or vinyl) siding, a mix of metal casement, metal sash, and replacement vinyl sash/frame windows, and a large metal addition on the rear. The gabled roof has some eaves. A small modern doghouse or shed is adjacent to the house. Visibility was extremely limited due to vegetation, topography, and lack of rights of entry.



Camera facing southwest.

Survey Date:	September 6, 2019
Resource No:	414
Project Location:	Tarrant County
Project Name and CSJ:	Southeast Connector, CSJ 0008-13-125, etc.
Address, Lat/Long:	6600 Anglin Dr. 32.663709°, -97.251999°
Function/Sub-function:	DOMESTIC/ Single family dwelling
Construction Date:	Ca. 1945
NRHP Eligibility:	Not eligible
Integrity/Comments:	Heavily obscured mixed style house with brick and CMU construction, some sections of vertical (wood or vinyl) siding, a mix of metal casement, metal sash, and replacement vinyl sash/frame windows, and a large metal addition on the rear. The gabled roof has some eaves. A small modern doghouse or shed is adjacent to the house. Visibility was extremely limited due to vegetation, topography, and lack of rights of entry.




Camera facing west.

Survey Date:	September 6, 2019
Resource No:	415a
Project Location:	Tarrant County
Project Name and CSJ:	Southeast Connector, CSJ 0008-13-125, etc.
Address, Lat/Long:	6408 Anglin Dr. 32.664172°, -97.251963°
Function/Sub-function:	DOMESTIC/ Single family dwelling
Construction Date:	Ca. 1960
NRHP Eligibility:	Not eligible
Integrity/Comments:	Heavily obscured mixed style house with stucco siding, arched windows with a fixed pane and single sash, and an inset courtyard with a decorative metal gate. The cross-gabled roof appears to have both flat and gabled sections. An addition is visible on aerial photos. Visibility was extremely limited due to vegetation, topography, and lack of rights of entry.



Camera facing southwest.

Survey Date:	September 6, 2019
Resource No:	415a
Project Location:	Tarrant County
Project Name and CSJ:	Southeast Connector, CSJ 0008-13-125, etc.
Address, Lat/Long:	6408 Anglin Dr. 32.664172°, -97.251963°
Function/Sub-function:	DOMESTIC/ Single family dwelling
Construction Date:	Ca. 1960
NRHP Eligibility:	Not eligible
Integrity/Comments:	Heavily obscured mixed style house with stucco siding, arched windows with a fixed pane and single sash, and an inset courtyard with a decorative metal gate. The cross-gabled roof appears to have both flat and gabled sections. An addition is visible on aerial photos. Visibility was extremely limited due to vegetation, topography, and lack of rights of entry.



Camera facing northwest.

Survey Date:	September 6, 2019
Resource No:	415b
Project Location:	Tarrant County
Project Name and CSJ:	Southeast Connector, CSJ 0008-13-125, etc.
Address, Lat/Long:	6408 Anglin Dr. 32.664379°, -97.252094°
Function/Sub-function:	DOMESTIC/ shed
Construction Date:	Ca. 1960
NRHP Eligibility:	Not eligible
Integrity/Comments:	Simple gabled shed with corrugated metal siding and exposed rafter tails.



Camera facing west.

Survey Date:	September 6, 2019
Resource No:	415b
Project Location:	Tarrant County
Project Name and CSJ:	Southeast Connector, CSJ 0008-13-125, etc.
Address, Lat/Long:	6408 Anglin Dr. 32.664379°, -97.252094°
Function/Sub-function:	DOMESTIC/ shed
Construction Date:	Ca. 1960
NRHP Eligibility:	Not eligible
Integrity/Comments:	Simple gabled shed with corrugated metal siding and exposed rafter tails.



Camera facing northwest.

Survey Date:	September 6, 2019
Resource No:	415c
Project Location:	Tarrant County
Project Name and CSJ:	Southeast Connector, CSJ 0008-13-125, etc.
Address, Lat/Long:	6408 Anglin Dr. 32.664426°, -97.251987°
Function/Sub-function:	DOMESTIC/ Shed
Construction Date:	Ca. 1965
NRHP Eligibility:	Not eligible
Integrity/Comments:	Simple front gabled shed with mixed fiberboard and vinyl siding, metal sash windows, and a wood slab door.



Camera facing northwest.

Survey Date:	September 6, 2019
Resource No:	415c
Project Location:	Tarrant County
Project Name and CSJ:	Southeast Connector, CSJ 0008-13-125, etc.
Address, Lat/Long:	6408 Anglin Dr. 32.664426°, -97.251987°
Function/Sub-function:	DOMESTIC/ shed
Construction Date:	Ca. 1965
NRHP Eligibility:	Not eligible
Integrity/Comments:	Simple front gabled shed with mixed fiberboard and vinyl siding, metal sash windows, and a wood slab door.



Camera facing west.

Survey Date:	September 6, 2019
Resource No:	416
Project Location:	Tarrant County
Project Name and CSJ:	Southeast Connector, CSJ 0008-13-125, etc.
Address, Lat/Long:	4820 Alandale Dr. 32.664734°, -97.252136°
Function/Sub-function:	DOMESTIC/ Single family dwelling
Construction Date:	Ca. 1960
NRHP Eligibility:	Not eligible
Integrity/Comments:	Ranch style house with brick siding (wood siding under the gable ends), replacement sash windows, and a shallow side-gabled roof with modest eaves. The projecting porch has decorative metal supports and decorative trim along the fascia. The two-car garage door is modern. A shed behind the house is modern per aerial photographs.



Camera facing southwest.

Survey Date:	September 6, 2019
Resource No:	416
Project Location:	Tarrant County
Project Name and CSJ:	Southeast Connector, CSJ 0008-13-125, etc.
Address, Lat/Long:	4820 Alandale Dr. 32.664734°, -97.252136°
Function/Sub-function:	DOMESTIC/ Single family dwelling
Construction Date:	Ca. 1960
NRHP Eligibility:	Not eligible
Integrity/Comments:	Ranch style house with brick siding (wood siding under the gable ends), replacement sash windows, and a shallow side-gabled roof with modest eaves. The projecting porch has decorative metal supports and decorative trim along the fascia. The two-car garage door is modern. A shed behind the house is modern per aerial photographs.



Camera facing southeast.

Survey Date:	September 6, 2019
Resource No:	417
Project Location:	Tarrant County
Project Name and CSJ:	Southeast Connector, CSJ 0008-13-125, etc.
Address, Lat/Long:	4824 Alandale Dr. 32.664717°, -97.251948°
Function/Sub-function:	DOMESTIC/ Single family dwelling
Construction Date:	Ca. 1960
NRHP Eligibility:	Not eligible
Integrity/Comments:	Ranch style house with brick siding, replacement sash windows (some with vertical wood siding around them), and a shallow cross-gabled roof with modest eaves and decorative fascia trim. The small inset porch has square wood posts. The garage has been converted to living space with metal sash windows.



Camera facing southwest.

Survey Date:	September 6, 2019
Resource No:	417
Project Location:	Tarrant County
Project Name and CSJ:	Southeast Connector, CSJ 0008-13-125, etc.
Address, Lat/Long:	4824 Alandale Dr. 32.664717°, -97.251948°
Function/Sub-function:	DOMESTIC/ Single family dwelling
Construction Date:	Ca. 1960
NRHP Eligibility:	Not eligible
Integrity/Comments:	Ranch style house with brick siding, replacement sash windows (some with vertical wood siding around them), and a shallow cross-gabled roof with modest eaves and decorative fascia trim. The small inset porch has square wood posts. The garage has been converted to living space with metal sash windows.



Camera facing southeast.

Survey Date:	September 6, 2019
Resource No:	418
Project Location:	Tarrant County
Project Name and CSJ:	Southeast Connector, CSJ 0008-13-125, etc.
Address, Lat/Long:	4828 Alandale Dr. 32.664743°, -97.251751°
Function/Sub-function:	DOMESTIC/ Single family dwelling
Construction Date:	Ca. 1960
NRHP Eligibility:	Not eligible
Integrity/Comments:	Ranch style house with wavy brick siding punctuated by large stones or clinker bricks, metal sash windows, and a shallow cross-gabled roof with modest eaves and replacement siding under the gables. The small inset porch has a single decorative wood support post. The two garage doors are modern.



Camera facing southwest.

Survey Date:	September 6, 2019
Resource No:	418
Project Location:	Tarrant County
Project Name and CSJ:	Southeast Connector, CSJ 0008-13-125, etc.
Address, Lat/Long:	4828 Alandale Dr. 32.664743°, -97.251751°
Function/Sub-function:	DOMESTIC/ Single family dwelling
Construction Date:	Ca. 1960
NRHP Eligibility:	Not eligible
Integrity/Comments:	Ranch style house with wavy brick siding punctuated by large stones or clinker bricks, metal sash windows, and a shallow cross-gabled roof with modest eaves and replacement siding under the gables. The small inset porch has a single decorative wood support post. The two garage doors are modern.



Camera facing southeast.

Survey Date:	September 6, 2019
Resource No:	419
Project Location:	Tarrant County
Project Name and CSJ:	Southeast Connector, CSJ 0008-13-125, etc.
Address, Lat/Long:	4900 Alandale Dr. 32.664570°, -97.251220°
Function/Sub-function:	DOMESTIC/ Single family dwelling
Construction Date:	Ca. 1965
NRHP Eligibility:	Not eligible
Integrity/Comments:	Ranch style house with mixed original brick and added stone siding, replacement metal sash windows, and a shallow side-gabled roof with modest eaves and replacement siding under the gables. A large two-car garage with a side breezeway has been added to the front of the house, attached via the former porch. An added low, curved CMU wall leads from the side of the house to the corner of the new breezeway.



Camera facing southwest.

Survey Date:	September 6, 2019
Resource No:	419
Project Location:	Tarrant County
Project Name and CSJ:	Southeast Connector, CSJ 0008-13-125, etc.
Address, Lat/Long:	4900 Alandale Dr. 32.664570°, -97.251220°
Function/Sub-function:	DOMESTIC/ Single family dwelling
Construction Date:	Ca. 1965
NRHP Eligibility:	Not eligible
Integrity/Comments:	Ranch style house with mixed original brick and added stone siding, replacement metal sash windows, and a shallow side-gabled roof with modest eaves and replacement siding under the gables. A large two-car garage with a side breezeway has been added to the front of the house, attached via the former porch. An added low, curved CMU wall leads from the side of the house to the corner of the new breezeway.



Camera facing southeast.

Survey Date:	September 6, 2019
Resource No:	420
Project Location:	Tarrant County
Project Name and CSJ:	Southeast Connector, CSJ 0008-13-125, etc.
Address, Lat/Long:	4904 Alandale Dr. 32.664547°, -97.250990°
Function/Sub-function:	DOMESTIC/ Single family dwelling
Construction Date:	Ca. 1960
NRHP Eligibility:	Not eligible
Integrity/Comments:	Ranch style house with wavy brick siding punctuated by the occasional clinker brick, metal sash windows with false shutters, and a shallow cross-gabled roof with modest eaves and replacement siding under the gables. The small inset porch has a replacement column support. The two garage doors are modern.



Camera facing southwest.

Survey Date:	September 6, 2019
Resource No:	420
Project Location:	Tarrant County
Project Name and CSJ:	Southeast Connector, CSJ 0008-13-125, etc.
Address, Lat/Long:	4904 Alandale Dr. 32.664547°, -97.250990°
Function/Sub-function:	DOMESTIC/ Single family dwelling
Construction Date:	Ca. 1960
NRHP Eligibility:	Not eligible
Integrity/Comments:	Ranch style house with wavy brick siding punctuated by the occasional clinker brick, metal sash windows with false shutters, and a shallow cross-gabled roof with modest eaves and replacement siding under the gables. The small inset porch has a replacement column support. The two garage doors are modern.



Camera facing southeast.

Survey Date:	September 6, 2019
Resource No:	421a
Project Location:	Tarrant County
Project Name and CSJ:	Southeast Connector, CSJ 0008-13-125, etc.
Address, Lat/Long:	4917 California Pkwy. 32.662205°, -97.250006°
Function/Sub-function:	COMMERCE/ Warehouse
Construction Date:	1974
NRHP Eligibility:	Not eligible
Integrity/Comments:	Public self-storage business (U-Store-It). Main/office building features CMU construction with metal frame/sash windows, glass front door and steel slab side doors, and false mansard roof with concrete tile shingles over a flat roof with standing seam metal roofing. Storage units have single roll steel doors.



Camera facing northwest.

Survey Date:	September 6, 2019
Resource No:	421a
Project Location:	Tarrant County
Project Name and CSJ:	Southeast Connector, CSJ 0008-13-125, etc.
Address, Lat/Long:	4917 California Parkway 32.662205°, -97.250006°
Function/Sub-function:	COMMERCE/ Warehouse
Construction Date:	1974
NRHP Eligibility:	Not eligible
Integrity/Comments:	Public self-storage business (U-Stor-It). Main/office building features CMU construction with metal frame/sash windows, glass front door and steel slab side doors, and false mansard roof with concrete tile shingles over a flat roof with standing seam metal roofing. Storage units have single roll steel doors.



Camera facing northeast.

Survey Date:	September 6, 2019
Resource No:	421b
Project Location:	Tarrant County
Project Name and CSJ:	Southeast Connector, CSJ 0008-13-125, etc.
Address, Lat/Long:	4917 California Parkway 32.662216°, -97.250786°
Function/Sub-function:	COMMERCE/ Warehouse
Construction Date:	1974
NRHP Eligibility:	Not eligible
Integrity/Comments:	Public self-storage business (U-Store-It). One of eight nearly identical storage unit buildings featuring CMU construction with no windows, single roll steel doors for each storage unit, and false mansard roof with concrete tile shingles over a flat roof with standing seam metal roofing.



Camera facing northwest.

Survey Date:	September 6, 2019
Resource No:	421b
Project Location:	Tarrant County
Project Name and CSJ:	Southeast Connector, CSJ 0008-13-125, etc.
Address, Lat/Long:	4917 California Parkway 32.662216°, -97.250786°
Function/Sub-function:	COMMERCE/ Warehouse
Construction Date:	1974
NRHP Eligibility:	Not eligible
Integrity/Comments:	Public self-storage business (U-Store-It). One of eight nearly identical storage unit buildings featuring CMU construction with no windows, single roll steel doors for each storage unit, and false mansard roof with concrete tile shingles over a flat roof with standing seam metal roofing.



Camera facing northeast.

Survey Date:	September 6, 2019
Resource No:	421c
Project Location:	Tarrant County
Project Name and CSJ:	Southeast Connector, CSJ 0008-13-125, etc.
Address, Lat/Long:	4917 California Parkway 32.662209°, -97.250616°
Function/Sub-function:	COMMERCE/ Warehouse
Construction Date:	1974
NRHP Eligibility:	Not eligible
Integrity/Comments:	Public self-storage business (U-Stor-It). One of eight nearly identical storage unit buildings featuring CMU construction with no windows, single roll steel doors for each storage unit, and false mansard roof with concrete tile shingles over a flat roof with standing seam metal roofing.



Camera facing northwest.

Survey Date:	September 6, 2019
Resource No:	421c
Project Location:	Tarrant County
Project Name and CSJ:	Southeast Connector, CSJ 0008-13-125, etc.
Address, Lat/Long:	4917 California Parkway 32.662209°, -97.250616°
Function/Sub-function:	COMMERCE/ Warehouse
Construction Date:	1974
NRHP Eligibility:	Not eligible
Integrity/Comments:	Public self-storage business (U-Stor-It). One of eight nearly identical storage unit buildings featuring CMU construction with no windows, single roll steel doors for each storage unit, and false mansard roof with concrete tile shingles over a flat roof with standing seam metal roofing.



Camera facing northeast.

Survey Date:	September 6, 2019
Resource No:	421d
Project Location:	Tarrant County
Project Name and CSJ:	Southeast Connector, CSJ 0008-13-125, etc.
Address, Lat/Long:	4917 California Pkwy. 32.662212°, -97.250470°
Function/Sub-function:	COMMERCE/ Warehouse
Construction Date:	1974
NRHP Eligibility:	Not eligible
Integrity/Comments:	Public self-storage business (U-Store-It). One of eight nearly identical storage unit buildings featuring CMU construction with no windows, single roll steel doors for each storage unit, and false mansard roof with concrete tile shingles over a flat roof with standing seam metal roofing.



Camera facing southwest.

Survey Date:	September 6, 2019
Resource No:	421d
Project Location:	Tarrant County
Project Name and CSJ:	Southeast Connector, CSJ 0008-13-125, etc.
Address, Lat/Long:	4917 California Parkway 32.662212°, -97.250470°
Function/Sub-function:	COMMERCE/ Warehouse
Construction Date:	1974
NRHP Eligibility:	Not eligible
Integrity/Comments:	Public self-storage business (U-Stor-It). One of eight nearly identical storage unit buildings featuring CMU construction with no windows, single roll steel doors for each storage unit, and false mansard roof with concrete tile shingles over a flat roof with standing seam metal roofing.



Camera facing northeast.

Survey Date:	September 6, 2019
Resource No:	421e
Project Location:	Tarrant County
Project Name and CSJ:	Southeast Connector, CSJ 0008-13-125, etc.
Address, Lat/Long:	4917 California Parkway 32.662219°, -97.250335°
Function/Sub-function:	COMMERCE/ Warehouse
Construction Date:	1974
NRHP Eligibility:	Not eligible
Integrity/Comments:	Public self-storage business (U-Store-It). One of eight nearly identical storage unit buildings featuring CMU construction with no windows, single roll steel doors for each storage unit, and false mansard roof with concrete tile shingles over a flat roof with standing seam metal roofing.



Camera facing northwest.

Survey Date:	September 6, 2019
Resource No:	421e
Project Location:	Tarrant County
Project Name and CSJ:	Southeast Connector, CSJ 0008-13-125, etc.
Address, Lat/Long:	4917 California Parkway 32.662219°, -97.250335°
Function/Sub-function:	COMMERCE/ Warehouse
Construction Date:	1974
NRHP Eligibility:	Not eligible
Integrity/Comments:	Public self-storage business (U-Stor-It). One of eight nearly identical storage unit buildings featuring CMU construction with no windows, single roll steel doors for each storage unit, and false mansard roof with concrete tile shingles over a flat roof with standing seam metal roofing.



Camera facing northeast.

Survey Date:	September 6, 2019
Resource No:	421f
Project Location:	Tarrant County
Project Name and CSJ:	Southeast Connector, CSJ 0008-13-125, etc.
Address, Lat/Long:	4917 California Parkway 32.662216°, -97.250187°
Function/Sub-function:	COMMERCE/ Warehouse
Construction Date:	1974
NRHP Eligibility:	Not eligible
Integrity/Comments:	Public self-storage business (U-Store-It). One of eight nearly identical storage unit buildings featuring CMU construction with no windows, single roll steel doors for each storage unit, and false mansard roof with concrete tile shingles over a flat roof with standing seam metal roofing.



Camera facing northwest.

Survey Date:	September 6, 2019
Resource No:	421f
Project Location:	Tarrant County
Project Name and CSJ:	Southeast Connector, CSJ 0008-13-125, etc.
Address, Lat/Long:	4917 California Parkway 32.662216°, -97.250187°
Function/Sub-function:	COMMERCE/ Warehouse
Construction Date:	1974
NRHP Eligibility:	Not eligible
Integrity/Comments:	Public self-storage business (U-Stor-It). One of eight nearly identical storage unit buildings featuring CMU construction with no windows, single roll steel doors for each storage unit, and false mansard roof with concrete tile shingles over a flat roof with standing seam metal roofing.



Camera facing northeast.

Survey Date:	September 6, 2019
Resource No:	421g
Project Location:	Tarrant County
Project Name and CSJ:	Southeast Connector, CSJ 0008-13-125, etc.
Address, Lat/Long:	4917 California Parkway 32.662218°, -97.249654°
Function/Sub-function:	COMMERCE/ Warehouse
Construction Date:	1974
NRHP Eligibility:	Not eligible
Integrity/Comments:	Public self-storage business (U-Store-It). One of eight nearly identical storage unit buildings featuring CMU construction with no windows, single roll steel doors for each storage unit, and false mansard roof with concrete tile shingles over a flat roof with standing seam metal roofing.



Camera facing northwest.

Survey Date:	September 6, 2019
Resource No:	421g
Project Location:	Tarrant County
Project Name and CSJ:	Southeast Connector, CSJ 0008-13-125, etc.
Address, Lat/Long:	4917 California Parkway 32.662218°, -97.249654°
Function/Sub-function:	COMMERCE/ Warehouse
Construction Date:	1974
NRHP Eligibility:	Not eligible
Integrity/Comments:	Public self-storage business (U-Stor-It). One of eight nearly identical storage unit buildings featuring CMU construction with no windows, single roll steel doors for each storage unit, and false mansard roof with concrete tile shingles over a flat roof with standing seam metal roofing.



Camera facing northeast.

Survey Date:	September 6, 2019
Resource No:	421h
Project Location:	Tarrant County
Project Name and CSJ:	Southeast Connector, CSJ 0008-13-125, etc.
Address, Lat/Long:	4917 California Parkway 32.662221°, -97.249481°
Function/Sub-function:	COMMERCE/ Warehouse
Construction Date:	1974
NRHP Eligibility:	Not eligible
Integrity/Comments:	Public self-storage business (U-Store-It). One of eight nearly identical storage unit buildings featuring CMU construction with no windows, single roll steel doors for each storage unit, and false mansard roof with concrete tile shingles over a flat roof with standing seam metal roofing.



Camera facing northwest.

Survey Date:	September 6, 2019
Resource No:	421h
Project Location:	Tarrant County
Project Name and CSJ:	Southeast Connector, CSJ 0008-13-125, etc.
Address, Lat/Long:	4917 California Parkway 32.662221°, -97.249481°
Function/Sub-function:	COMMERCE/ Warehouse
Construction Date:	1974
NRHP Eligibility:	Not eligible
Integrity/Comments:	Public self-storage business (U-Stor-It). One of eight nearly identical storage unit buildings featuring CMU construction with no windows, single roll steel doors for each storage unit, and false mansard roof with concrete tile shingles over a flat roof with standing seam metal roofing.



Camera facing northeast.

Survey Date:	September 6, 2019
Resource No:	421i
Project Location:	Tarrant County
Project Name and CSJ:	Southeast Connector, CSJ 0008-13-125, etc.
Address, Lat/Long:	4917 California Parkway 32.662241°, -97.249290°
Function/Sub-function:	COMMERCE/ Warehouse
Construction Date:	1974
NRHP Eligibility:	Not eligible
Integrity/Comments:	Public self-storage business (U-Store-It). One of eight nearly identical storage unit buildings featuring CMU construction with no windows, single roll steel doors for each storage unit, and false mansard roof with concrete tile shingles over a flat roof with standing seam metal roofing.



Camera facing northwest.

Survey Date:	September 6, 2019
Resource No:	421i
Project Location:	Tarrant County
Project Name and CSJ:	Southeast Connector, CSJ 0008-13-125, etc.
Address, Lat/Long:	4917 California Parkway 32.662241°, -97.249290°
Function/Sub-function:	COMMERCE/ Warehouse
Construction Date:	1974
NRHP Eligibility:	Not eligible
Integrity/Comments:	Public self-storage business (U-Stor-It). One of eight nearly identical storage unit buildings featuring CMU construction with no windows, single roll steel doors for each storage unit, and false mansard roof with concrete tile shingles over a flat roof with standing seam metal roofing.



Camera facing northeast.

Survey Date:	September 6, 2019
Resource No:	423
Project Location:	Tarrant County
Project Name and CSJ:	Southeast Connector, CSJ 0008-13-125, etc.
Address, Lat/Long:	5016 California Parkway 32.660790°, -97.249000°
Function/Sub-function:	COMMERCE/ Specialty
Construction Date:	1968
NRHP Eligibility:	Not eligible
Integrity/Comments:	Large masonry building with CMU construction and brick siding facade, metal sash windows, glass door with security bars, and a full-length flat concrete awning. The flat roof is not visible. Rear loading bays have steel roll doors.



Camera facing southeast.

Survey Date:	September 6, 2019
Resource No:	423
Project Location:	Tarrant County
Project Name and CSJ:	Southeast Connector, CSJ 0008-13-125, etc.
Address, Lat/Long:	5016 California Parkway 32.660790°, -97.249000°
Function/Sub-function:	COMMERCE/ Specialty
Construction Date:	1968
NRHP Eligibility:	Not eligible
Integrity/Comments:	Large masonry building with CMU construction and brick siding facade, metal sash windows, glass door with security bars, and a full-length flat concrete awning. The flat roof is not visible. Rear loading bays have steel roll doors.



Camera facing southwest.

Survey Date:	September 6, 2019
Resource No:	424
Project Location:	Tarrant County
Project Name and CSJ:	Southeast Connector, CSJ 0008-13-125, etc.
Address, Lat/Long:	5020 California Parkway 32.660763°, -97.248652°
Function/Sub-function:	COMMERCE/ Specialty
Construction Date:	1970
NRHP Eligibility:	Not eligible
Integrity/Comments:	Large steel frame building with brick siding facade, metal frame windows, glass door with flanking side lights, and a full-length steel mansard awning. The flat roof is not visible. Behind the façade the building has structural steel siding and a raised loading dock with three bays (doors open and not visible, presumed to be steel roll doors).



Camera facing southeast.

Survey Date:	September 6, 2019
Resource No:	424
Project Location:	Tarrant County
Project Name and CSJ:	Southeast Connector, CSJ 0008-13-125, etc.
Address, Lat/Long:	5020 California Parkway 32.660763°, -97.248652°
Function/Sub-function:	COMMERCE/ Specialty
Construction Date:	1970
NRHP Eligibility:	Not eligible
Integrity/Comments:	Large steel frame building with brick siding facade, metal frame windows, glass door with flanking side lights, and a full-length steel mansard awning. The flat roof is not visible. Behind the façade the building has structural steel siding and a raised loading dock with three bays (doors open and not visible, presumed to be steel roll doors).



Camera facing southwest.

Survey Date:	September 6, 2019
Resource No:	425
Project Location:	Tarrant County
Project Name and CSJ:	Southeast Connector, CSJ 0008-13-125, etc.
Address, Lat/Long:	5100 California Parkway 32.660836°, -97.248278°
Function/Sub-function:	SOCIAL/ Meeting hall
Construction Date:	1970
NRHP Eligibility:	Not eligible
Integrity/Comments:	Large masonry building with concrete stucco siding, metal frame windows, double glass doors with flanking side lights, and a port cochere with gable roof and concrete supports embedded with large stones. A small open-air vestibule has been added to the northwest corner, with the same stone siding. The flat roof is not visible. The building currently serves as a dance hall.



Camera facing southeast.

Survey Date:	September 6, 2019
Resource No:	425
Project Location:	Tarrant County
Project Name and CSJ:	Southeast Connector, CSJ 0008-13-125, etc.
Address, Lat/Long:	5100 California Parkway 32.660836°, -97.248278°
Function/Sub-function:	SOCIAL/ Meeting hall
Construction Date:	1970
NRHP Eligibility:	Not eligible
Integrity/Comments:	Large masonry building with concrete stucco siding, metal frame windows, double glass doors with flanking side lights, and a port cochere with gable roof and concrete supports embedded with large stones. A small open-air vestibule has been added to the northwest corner, with the same stone siding. The flat roof is not visible. The building currently serves as a dance hall.



Camera facing southwest.

Survey Date:	September 6, 2019
Resource No:	426
Project Location:	Tarrant County
Project Name and CSJ:	Southeast Connector, CSJ 0008-13-125, etc.
Address, Lat/Long:	5105 California Parkway 32.662435°, -97.248441°
Function/Sub-function:	COMMERCE/ Specialty
Construction Date:	1968
NRHP Eligibility:	Not eligible
Integrity/Comments:	Large steel frame building with structural steel siding (decorative brick siding on one corner), metal sash windows with security bars, glass door with flanking side lights covered with security bars, and a simple full-height steel awning. A single large bay door is located on the east side. The front-gabled roof has minimal pitch. The building currently houses a sign manufacturing company.



Camera facing northwest.

Survey Date:	September 6, 2019
Resource No:	426
Project Location:	Tarrant County
Project Name and CSJ:	Southeast Connector, CSJ 0008-13-125, etc.
Address, Lat/Long:	5105 California Parkway 32.662435°, -97.248441°
Function/Sub-function:	COMMERCE/ Specialty
Construction Date:	1968
NRHP Eligibility:	Not eligible
Integrity/Comments:	Large steel frame building with structural steel siding (decorative brick siding on one corner), metal sash windows with security bars, glass door with flanking side lights covered with security bars, and a simple full-height steel awning. A single large bay door is located on the east side. The front-gabled roof has minimal pitch. The building currently houses a sign manufacturing company.



Camera facing northeast.

Survey Date:	September 6, 2019
Resource No:	427
Project Location:	Tarrant County
Project Name and CSJ:	Southeast Connector, CSJ 0008-13-125, etc.
Address, Lat/Long:	5111 California Parkway 32.662771°, -97.247309°
Function/Sub-function:	COMMERCE/ Specialty
Construction Date:	1966
NRHP Eligibility:	Not eligible
Integrity/Comments:	Large concrete panel building with no siding, metal slide windows with security mesh, and a glass door with flanking side lights protected by security mesh. Several large loading bays are located near the rear of the building, with steel roll doors. The front-gabled roof has minimal pitch and no eaves. The building currently houses a sign manufacturing company.



Camera facing northwest.

Survey Date:	September 6, 2019
Resource No:	427
Project Location:	Tarrant County
Project Name and CSJ:	Southeast Connector, CSJ 0008-13-125, etc.
Address, Lat/Long:	5111 California Parkway 32.662771°, -97.247309°
Function/Sub-function:	COMMERCE/ Specialty
Construction Date:	1966
NRHP Eligibility:	Not eligible
Integrity/Comments:	Large concrete panel building with no siding, metal slide windows with security mesh, and a glass door with flanking side lights protected by security mesh. Several large loading bays are located near the rear of the building, with steel roll doors. The front-gabled roof has minimal pitch and no eaves. The building currently houses a sign manufacturing company.



Camera facing north.

Survey Date:	September 6, 2019
Resource No:	428
Project Location:	Tarrant County
Project Name and CSJ:	Southeast Connector, CSJ 0008-13-125, etc.
Address, Lat/Long:	5140 California Parkway 32.660981°, -97.246545°
Function/Sub-function:	COMMERCE/ Specialty
Construction Date:	1969
NRHP Eligibility:	Not eligible
Integrity/Comments:	Large concrete panel building with textured pebble siding, replacement metal frame windows, and a glass door with offset side lights and an added metal awning. One loading bay is adjacent to the main entrance. Several large loading bays are located near the rear of the building, with steel roll doors. The flat roof is not visible.



Camera facing southeast.

Survey Date:	September 6, 2019
Resource No:	428
Project Location:	Tarrant County
Project Name and CSJ:	Southeast Connector, CSJ 0008-13-125, etc.
Address, Lat/Long:	5140 California Parkway 32.660981°, -97.246545°
Function/Sub-function:	COMMERCE/ Specialty
Construction Date:	1969
NRHP Eligibility:	Not eligible
Integrity/Comments:	Large concrete panel building with textured pebble siding, replacement metal frame windows, and a glass door with offset side lights and an added metal awning. One loading bay is adjacent to the main entrance. Several large loading bays are located near the rear of the building, with steel roll doors. The flat roof is not visible.



Camera facing southwest.

Survey Date:	September 6, 2019
Resource No:	429
Project Location:	Tarrant County
Project Name and CSJ:	Southeast Connector, CSJ 0008-13-125, etc.
Address, Lat/Long:	5230 California Parkway 32.661333°, -97.244936°
Function/Sub-function:	COMMERCE/ Specialty
Construction Date:	1974
NRHP Eligibility:	Not eligible
Integrity/Comments:	Large concrete panel building with textured pebble siding, replacement narrow metal frame windows, and a glass door with flanking side lights and an added metal awning. Several loading bays are located on the west side of the building, along with an added broad steel awning. The flat roof is not visible.



Camera facing southeast.

Survey Date:	September 6, 2019
Resource No:	429
Project Location:	Tarrant County
Project Name and CSJ:	Southeast Connector, CSJ 0008-13-125, etc.
Address, Lat/Long:	5230 California Parkway 32.661333°, -97.244936°
Function/Sub-function:	COMMERCE/ Specialty
Construction Date:	1974
NRHP Eligibility:	Not eligible
Integrity/Comments:	Large concrete panel building with textured pebble siding, replacement narrow metal frame windows, and a glass door with flanking side lights and an added metal awning. Several loading bays are located on the west side of the building, along with an added broad steel awning. The flat roof is not visible.




Camera facing south.

Survey Date:	September 6, 2019
Resource No:	430
Project Location:	Tarrant County
Project Name and CSJ:	Southeast Connector, CSJ 0008-13-125, etc.
Address, Lat/Long:	6512 Royal Oaks Dr. 32.663170°, -97.246501°
Function/Sub-function:	DOMESTIC/ Single family dwelling
Construction Date:	Ca. 1965
NRHP Eligibility:	Not eligible
Integrity/Comments:	Ranch style house with brick siding and decorative brick quoins on the corners, replacement metal sash windows with false shutters, and a shallow side-gabled roof with modest eaves and replacement siding under the gables. The small inset porch has a decorative metal railing but no supports. The garage has been converted to living space.



Camera facing northwest.

Survey Date:	September 6, 2019
Resource No:	431
Project Location:	Tarrant County
Project Name and CSJ:	Southeast Connector, CSJ 0008-13-125, etc.
Address, Lat/Long:	6512 Royal Oaks Dr. 32.663170°, -97.246501°
Function/Sub-function:	DOMESTIC/ Single family dwelling
Construction Date:	Ca. 1965
NRHP Eligibility:	Not eligible
Integrity/Comments:	Ranch style house with brick siding and decorative brick quoins on the corners, replacement metal sash windows with false shutters, and a shallow side-gabled roof with modest eaves and replacement siding under the gables. The small inset porch has a decorative metal railing but no supports. The garage has been converted to living space.



Camera facing southwest.

Survey Date:	September 6, 2019
Resource No:	431
Project Location:	Tarrant County
Project Name and CSJ:	Southeast Connector, CSJ 0008-13-125, etc.
Address, Lat/Long:	6516 Royal Oaks Dr. 32.662933°, -97.246411°
Function/Sub-function:	DOMESTIC/ Single family dwelling
Construction Date:	Ca. 1965
NRHP Eligibility:	Not eligible
Integrity/Comments:	Two-story Ranch style house with brick siding, metal sash windows with decorative screens and false shutters, and a side-gabled roof with multiple pitches, minimal eaves and fiberboard siding under the gables. The small inset stoop has no detailing. The garage has two bays.



Camera facing southwest.

Survey Date:	September 6, 2019
Resource No:	431
Project Location:	Tarrant County
Project Name and CSJ:	Southeast Connector, CSJ 0008-13-125, etc.
Address, Lat/Long:	6516 Royal Oaks Dr. 32.662933°, -97.246411°
Function/Sub-function:	DOMESTIC/ Single family dwelling
Construction Date:	Ca. 1965
NRHP Eligibility:	Not eligible
Integrity/Comments:	Two-story Ranch style house with brick siding, metal sash windows with decorative screens and false shutters, and a side-gabled roof with multiple pitches, minimal eaves and fiberboard siding under the gables. The small inset stoop has no detailing. The garage has two bays.



Camera facing northwest.

Survey Date:	September 6, 2019
Resource No:	432
Project Location:	Tarrant County
Project Name and CSJ:	Southeast Connector, CSJ 0008-13-125, etc.
Address, Lat/Long:	6512 Royal Oaks Dr. 32.662758°, -97.246387°
Function/Sub-function:	DOMESTIC/ Single family dwelling
Construction Date:	Ca. 1965
NRHP Eligibility:	Not eligible
Integrity/Comments:	Ranch style house with brick siding, replacement multilight sash windows with false shutters and added metal awnings, and a shallow cross-gabled roof with modest eaves and fiberboard siding under the gables. The large projecting porch has been remodeled with Classical influences, including a pediment and fluted columns. The garage is located to the rear of the house.



Camera facing southwest.

Survey Date:	September 6, 2019
Resource No:	432
Project Location:	Tarrant County
Project Name and CSJ:	Southeast Connector, CSJ 0008-13-125, etc.
Address, Lat/Long:	6512 Royal Oaks Dr. 32.662758°, -97.246387°
Function/Sub-function:	DOMESTIC/ Single family dwelling
Construction Date:	Ca. 1965
NRHP Eligibility:	Not eligible
Integrity/Comments:	Ranch style house with brick siding, replacement multilight sash windows with false shutters and added metal awnings, and a shallow cross-gabled roof with modest eaves and fiberboard siding under the gables. The large projecting porch has been remodeled with Classical influences, including a pediment and fluted columns. The garage is located to the rear of the house.



Camera facing southeast.

Survey Date:	September 6, 2019
Resource No:	433
Project Location:	Tarrant County
Project Name and CSJ:	Southeast Connector, CSJ 0008-13-125, etc.
Address, Lat/Long:	6513 Royal Oaks Dr. 32.663332°, -97.246024°
Function/Sub-function:	DOMESTIC/ Single family dwelling
Construction Date:	Ca. 1965
NRHP Eligibility:	Not eligible
Integrity/Comments:	Ranch style house with brick siding, replacement multilight sash windows with false shutters, and a shallow cross-gabled roof with modest eaves and fiberboard siding under the gables, decorative exposed beam ends and brackets, and a curved arch leading to the inset porch. The porch has no other ornamentation. A small wood awning with exposed rafter tails has been added over one window. The attached garage is two-car.



Camera facing southeast.

Survey Date:	September 6, 2019
Resource No:	433
Project Location:	Tarrant County
Project Name and CSJ:	Southeast Connector, CSJ 0008-13-125, etc.
Address, Lat/Long:	6513 Royal Oaks Dr. 32.663332°, -97.246024°
Function/Sub-function:	DOMESTIC/ Single family dwelling
Construction Date:	Ca. 1965
NRHP Eligibility:	Not eligible
Integrity/Comments:	Ranch style house with brick siding, replacement multilight sash windows with false shutters, and a shallow cross-gabled roof with modest eaves and fiberboard siding under the gables, decorative exposed beam ends and brackets, and a curved arch leading to the inset porch. The porch has no other ornamentation. A small wood awning with exposed rafter tails has been added over one window. The attached garage is two-car.



Camera facing northeast.

Survey Date:	September 6, 2019
Resource No:	434
Project Location:	Tarrant County
Project Name and CSJ:	Southeast Connector, CSJ 0008-13-125, etc.
Address, Lat/Long:	6517 Royal Oaks Dr. 32.663124°, -97.245998°
Function/Sub-function:	DOMESTIC/ Single family dwelling
Construction Date:	Ca. 1965
NRHP Eligibility:	Not eligible
Integrity/Comments:	Ranch style house with brick siding, replacement vinyl sash windows with decorative security bars (windows in front have false shutters and added pediments), and a shallow cross-gabled roof with modest eaves and fiberboard siding under the gables. The porch has a low brick planter and turned wood support column. The attached garage has two bays.



Camera facing northeast.

Survey Date:	September 6, 2019
Resource No:	434
Project Location:	Tarrant County
Project Name and CSJ:	Southeast Connector, CSJ 0008-13-125, etc.
Address, Lat/Long:	6517 Royal Oaks Dr. 32.663124°, -97.245998°
Function/Sub-function:	DOMESTIC/ Single family dwelling
Construction Date:	Ca. 1965
NRHP Eligibility:	Not eligible
Integrity/Comments:	Ranch style house with brick siding, replacement vinyl sash windows with decorative security bars (windows in front have false shutters and added pediments), and a shallow cross-gabled roof with modest eaves and fiberboard siding under the gables. The porch has a low brick planter and turned wood support column. The attached garage has two bays.



Camera facing east.

Survey Date:	September 6, 2019
Resource No:	435
Project Location:	Tarrant County
Project Name and CSJ:	Southeast Connector, CSJ 0008-13-125, etc.
Address, Lat/Long:	6521 Royal Oaks Dr. 32.662888°, -97.245917°
Function/Sub-function:	DOMESTIC/ Single family dwelling
Construction Date:	Ca. 1965
NRHP Eligibility:	Not eligible
Integrity/Comments:	Two-story Ranch style house with mixed brick siding, metal sash windows with decorative security bars, and a mixed-pitch side-gabled roof with modest eaves and fiberboard siding under the gables. The added second floor is built over the two-bay garage and features a balcony with decorative metal railing, vertical wood siding, and multilight metal sash windows.



Camera facing northeast.

Survey Date:	September 6, 2019
Resource No:	435
Project Location:	Tarrant County
Project Name and CSJ:	Southeast Connector, CSJ 0008-13-125, etc.
Address, Lat/Long:	6521 Royal Oaks Dr. 32.662888°, -97.245917°
Function/Sub-function:	DOMESTIC/ Single family dwelling
Construction Date:	Ca. 1965
NRHP Eligibility:	Not eligible
Integrity/Comments:	Two-story Ranch style house with mixed brick siding, metal sash windows with decorative security bars, and a mixed-pitch side-gabled roof with modest eaves and fiberboard siding under the gables. The added second floor is built over the two-bay garage and features a balcony with decorative metal railing, vertical wood siding, and multilight metal sash windows.



Camera facing southeast.

Survey Date:	September 6, 2019
Resource No:	436
Project Location:	Tarrant County
Project Name and CSJ:	Southeast Connector, CSJ 0008-13-125, etc.
Address, Lat/Long:	6512 Melinda Dr. 32.663571°, -97.245671°
Function/Sub-function:	DOMESTIC/ Single family dwelling
Construction Date:	Ca. 1970
NRHP Eligibility:	Not eligible
Integrity/Comments:	Ranch style house with brick siding, replacement multilight sash windows with decorative security bars (and some false shutters), and a shallow-pitch cross-gabled roof with modest eaves, exposed beams, and plywood siding under the gables. The inset porch features a brick arch entry. The garage has two bays.



Camera facing northwest.

Survey Date:	September 6, 2019
Resource No:	436
Project Location:	Tarrant County
Project Name and CSJ:	Southeast Connector, CSJ 0008-13-125, etc.
Address, Lat/Long:	6512 Melinda Dr. 32.663571°, -97.245671°
Function/Sub-function:	DOMESTIC/ Single family dwelling
Construction Date:	Ca. 1970
NRHP Eligibility:	Not eligible
Integrity/Comments:	Ranch style house with brick siding, replacement multilight sash windows with decorative security bars (and some false shutters), and a shallow-pitch cross-gabled roof with modest eaves, exposed beams, and plywood siding under the gables. The inset porch features a brick arch entry. The garage has two bays.



Camera facing northeast.

Survey Date:	September 6, 2019
Resource No:	437
Project Location:	Tarrant County
Project Name and CSJ:	Southeast Connector, CSJ 0008-13-125, etc.
Address, Lat/Long:	6516 Melinda Dr. 32.663351°, -97.245645°
Function/Sub-function:	DOMESTIC/ Single family dwelling
Construction Date:	Ca. 1970
NRHP Eligibility:	Not eligible
Integrity/Comments:	Ranch style house with brick siding, multilight sash windows, and a shallow-pitch hipped roof with minimal boxed eaves. The small inset porch features a single decorative metal support. The garage has two bays.




Camera facing west.

Survey Date:	September 6, 2019
Resource No:	437
Project Location:	Tarrant County
Project Name and CSJ:	Southeast Connector, CSJ 0008-13-125, etc.
Address, Lat/Long:	6516 Melinda Dr. 32.663351°, -97.245645°
Function/Sub-function:	DOMESTIC/ Single family dwelling
Construction Date:	Ca. 1970
NRHP Eligibility:	Not eligible
Integrity/Comments:	Ranch style house with brick siding, multilight sash windows, and a shallow-pitch hipped roof with minimal boxed eaves. The small inset porch features a single decorative metal support. The garage has two bays.




Camera facing southwest.

Survey Date:	September 6, 2019
Resource No:	438
Project Location:	Tarrant County
Project Name and CSJ:	Southeast Connector, CSJ 0008-13-125, etc.
Address, Lat/Long:	6520 Melinda Dr. 32.663164°, -97.245563°
Function/Sub-function:	DOMESTIC/ Single family dwelling
Construction Date:	Ca. 1970
NRHP Eligibility:	Not eligible
Integrity/Comments:	Modified Contemporary Ranch style house with brick and stucco siding, replacement multilight arched windows with oversized shutters, and a shallow-pitch front-gabled roof with minimal eaves and exposed beam ends. The inset porch features a double-height roof up to the centerline with a large decorative chandelier. The garage has two bays.



Camera facing southwest.

Survey Date:	September 6, 2019
Resource No:	438
Project Location:	Tarrant County
Project Name and CSJ:	Southeast Connector, CSJ 0008-13-125, etc.
Address, Lat/Long:	6520 Melinda Dr. 32.663164°, -97.245563°
Function/Sub-function:	DOMESTIC/ Single family dwelling
Construction Date:	Ca. 1970
NRHP Eligibility:	Not eligible
Integrity/Comments:	Modified Contemporary Ranch style house with brick and stucco siding, replacement multilight arched windows with oversized shutters, and a shallow-pitch front-gabled roof with minimal eaves and exposed beam ends. The inset porch features a double-height roof up to the centerline with a large decorative chandelier. The garage has two bays.



Camera facing northwest.

Survey Date:	September 6, 2019
Resource No:	439a
Project Location:	Tarrant County
Project Name and CSJ:	Southeast Connector, CSJ 0008-13-125, etc.
Address, Lat/Long:	6509 Melinda Dr. 32.663844°, -97.245258°
Function/Sub-function:	DOMESTIC/ Single family dwelling
Construction Date:	Ca. 1970
NRHP Eligibility:	Not eligible
Integrity/Comments:	Ranch style house with brick and wood siding, replacement multilight arched windows with oversized shutters, and a shallow-pitch hipped roof with minimal boxed eaves and added metal carport. The garage has been converted to living space with an added bay window. A secondary building is barely visible in the backyard from public ROW.



Camera facing northeast.

Survey Date:	September 6, 2019
Resource No:	439a
Project Location:	Tarrant County
Project Name and CSJ:	Southeast Connector, CSJ 0008-13-125, etc.
Address, Lat/Long:	6509 Melinda Dr. 32.663844°, -97.245258°
Function/Sub-function:	DOMESTIC/ Single family dwelling
Construction Date:	Ca. 1970
NRHP Eligibility:	Not eligible
Integrity/Comments:	Ranch style house with brick and wood siding, replacement multilight arched windows with oversized shutters, and a shallow-pitch hipped roof with minimal boxed eaves and added metal carport. The garage has been converted to living space with an added bay window. A secondary building is barely visible in the backyard from public ROW.



Camera facing southeast.

Survey Date:	September 6, 2019
Resource No:	439b
Project Location:	Tarrant County
Project Name and CSJ:	Southeast Connector, CSJ 0008-13-125, etc.
Address, Lat/Long:	6509 Melinda Dr. 32.663844°, -97.245258°
Function/Sub-function:	DOMESTIC/ Shed
Construction Date:	Ca. 1975
NRHP Eligibility:	Not eligible
Integrity/Comments:	Large shed or pool house-style building with unknown siding, sliding glass doors, and a side-gabled roof. Visibility extremely limited from public ROW; aerials show the building is separate and not attached to the house.



Camera facing northeast.

Survey Date:	September 6, 2019
Resource No:	439b
Project Location:	Tarrant County
Project Name and CSJ:	Southeast Connector, CSJ 0008-13-125, etc.
Address, Lat/Long:	6509 Melinda Dr. 32.663844°, -97.245258°
Function/Sub-function:	DOMESTIC/ Shed
Construction Date:	Ca. 1975
NRHP Eligibility:	Not eligible
Integrity/Comments:	Large shed or pool house-style building with unknown siding, sliding glass doors, and a side-gabled roof. Visibility extremely limited from public ROW; aerials show the building is separate and not attached to the house.



Camera facing northeast.

Survey Date:	September 6, 2019
Resource No:	440
Project Location:	Tarrant County
Project Name and CSJ:	Southeast Connector, CSJ 0008-13-125, etc.
Address, Lat/Long:	6513 Melinda Dr. 32.663650°, -97.245222°
Function/Sub-function:	DOMESTIC/ Single family dwelling
Construction Date:	Ca. 1970
NRHP Eligibility:	Not eligible
Integrity/Comments:	Ranch style house with mixed brick siding, metal sash windows with decorative screens and some false shutters, and a shallow-pitch cross-gabled roof with modest eaves and fiberboard siding under the gables. The inset porch has simple turned wood porch supports. The garage has two bays.



Camera facing southeast.

Survey Date:	September 6, 2019
Resource No:	440
Project Location:	Tarrant County
Project Name and CSJ:	Southeast Connector, CSJ 0008-13-125, etc.
Address, Lat/Long:	6513 Melinda Dr. 32.663650°, -97.245222°
Function/Sub-function:	DOMESTIC/ Single family dwelling
Construction Date:	Ca. 1970
NRHP Eligibility:	Not eligible
Integrity/Comments:	Ranch style house with mixed brick siding, metal sash windows with decorative screens and some false shutters, and a shallow-pitch cross-gabled roof with modest eaves and fiberboard siding under the gables. The inset porch has simple turned wood porch supports. The garage has two bays.



Camera facing northeast.

Survey Date:	September 6, 2019
Resource No:	441
Project Location:	Tarrant County
Project Name and CSJ:	Southeast Connector, CSJ 0008-13-125, etc.
Address, Lat/Long:	6517 Melinda Dr. 32.663434°, -97.245161°
Function/Sub-function:	DOMESTIC/ Single family dwelling
Construction Date:	Ca. 1970
NRHP Eligibility:	Not eligible
Integrity/Comments:	Ranch style house with brick siding, replacement multilight vinyl sash windows, and a shallow-pitch cross-gabled roof with modest eaves and fiberboard siding under the gables. The inset porch has a single decorative metal porch support. The garage has two bays. A modern shed is in the back yard.



Camera facing southeast.

Survey Date:	September 6, 2019
Resource No:	441
Project Location:	Tarrant County
Project Name and CSJ:	Southeast Connector, CSJ 0008-13-125, etc.
Address, Lat/Long:	6517 Melinda Dr. 32.663434°, -97.245161°
Function/Sub-function:	DOMESTIC/ Single family dwelling
Construction Date:	Ca. 1970
NRHP Eligibility:	Not eligible
Integrity/Comments:	Ranch style house with brick siding, replacement multilight vinyl sash windows, and a shallow-pitch cross-gabled roof with modest eaves and fiberboard siding under the gables. The inset porch has a single decorative metal porch support. The garage has two bays. A modern shed is in the back yard.



Camera facing northeast.

Survey Date:	September 5, 2019
Resource No:	442
Project Location:	Tarrant County
Project Name and CSJ:	Southeast Connector, CSJ 0008-13-125, etc.
Address, Lat/Long:	6628 SE Loop 820 32.663869°, -97.244566°
Function/Sub-function:	COMMERCE/ Specialty
Construction Date:	Ca. 1975
NRHP Eligibility:	Not eligible
Integrity/Comments:	Metal frame building with corrugated metal siding, metal sash windows with metal awnings, and a gabled roof with no eaves covered with corrugated metal roof panels. Currently serves as a Jeep mechanic. A mobile home is also on the property.



Camera facing northwest.

Survey Date:	September 5, 2019
Resource No:	442
Project Location:	Tarrant County
Project Name and CSJ:	Southeast Connector, CSJ 0008-13-125, etc.
Address, Lat/Long:	6628 SE Loop 820 32.663869°, -97.244566°
Function/Sub-function:	COMMERCE/ Specialty
Construction Date:	Ca. 1975
NRHP Eligibility:	Not eligible
Integrity/Comments:	Metal frame building with corrugated metal siding, metal sash windows with metal awnings, and a gabled roof with no eaves covered with corrugated metal roof panels. Currently serves as a Jeep mechanic. A mobile home is also on the property.



Camera facing north.

Survey Date:	September 5, 2019
Resource No:	443
Project Location:	Tarrant County
Project Name and CSJ:	Southeast Connector, CSJ 0008-13-125, etc.
Address, Lat/Long:	No Address, Mansfield Hwy 32.666450°, -97.245022°
Function/Sub-function:	UNKNOWN/ Vacant
Construction Date:	Ca. 1965
NRHP Eligibility:	Not eligible
Integrity/Comments:	Metal frame building with corrugated metal siding, no visible windows, and a gabled roof with no eaves covered with corrugated metal roof panels. A wood shed addition has been added to one end. Visibility was limited due to vegetation and no rights of entry.



Camera facing southwest.

Survey Date:	September 5, 2019
Resource No:	443
Project Location:	Tarrant County
Project Name and CSJ:	Southeast Connector, CSJ 0008-13-125, etc.
Address, Lat/Long:	No Address, Mansfield Hwy 32.666450°, -97.245022°
Function/Sub-function:	UNKNOWN/ Vacant
Construction Date:	Ca. 1965
NRHP Eligibility:	Not eligible
Integrity/Comments:	Metal frame building with corrugated metal siding, no visible windows, and a gabled roof with no eaves covered with corrugated metal roof panels. A wood shed addition has been added to one end. Visibility was limited due to vegetation and no rights of entry.



Camera facing southwest.

Survey Date:	September 5, 2019
Resource No:	444a
Project Location:	Tarrant County
Project Name and CSJ:	Southeast Connector, CSJ 0008-13-125, etc.
Address, Lat/Long:	No Address, Mansfield Hwy 32.666508°, -97.244511°
Function/Sub-function:	COMMERCE/ Vacant
Construction Date:	Ca. 1965
NRHP Eligibility:	Not eligible
Integrity/Comments:	Metal frame building with corrugated metal siding, no visible windows, and a gabled roof with minimal eaves covered with corrugated metal roof panels. The building is falling into ruin and missing sections. Visibility was limited due to vegetation and no rights of entry.



Camera facing south.

Survey Date:	September 5, 2019
Resource No:	444a
Project Location:	Tarrant County
Project Name and CSJ:	Southeast Connector, CSJ 0008-13-125, etc.
Address, Lat/Long:	No Address, Mansfield Hwy 32.666508°, -97.244511°
Function/Sub-function:	COMMERCE/ Vacant
Construction Date:	Ca. 1965
NRHP Eligibility:	Not eligible
Integrity/Comments:	Metal frame building with corrugated metal siding, no visible windows, and a gabled roof with minimal eaves covered with corrugated metal roof panels. The building is falling into ruin and missing sections. Visibility was limited due to vegetation and no rights of entry.



Camera facing southwest.

Survey Date:	September 5, 2019
Resource No:	444b
Project Location:	Tarrant County
Project Name and CSJ:	Southeast Connector, CSJ 0008-13-125, etc.
Address, Lat/Long:	No Address, Mansfield Hwy 32.666473°, -97.244374°
Function/Sub-function:	COMMERCE/ Vacant
Construction Date:	Ca. 1965
NRHP Eligibility:	Not eligible
Integrity/Comments:	Wood frame building with asbestos shingle siding, replacement metal sash windows, and a shed roof with minimal eaves covered with corrugated metal roof panels. A shed addition has been built on the rear. The building is vacant. Visibility was limited due to vegetation and no rights of entry.



Camera facing south.

Survey Date:	September 5, 2019
Resource No:	444b
Project Location:	Tarrant County
Project Name and CSJ:	Southeast Connector, CSJ 0008-13-125, etc.
Address, Lat/Long:	No Address, Mansfield Hwy 32.666473°, -97.244374°
Function/Sub-function:	COMMERCE/ Vacant
Construction Date:	Ca. 1965
NRHP Eligibility:	Not eligible
Integrity/Comments:	Wood frame building with asbestos shingle siding, replacement metal sash windows, and a shed roof with minimal eaves covered with corrugated metal roof panels. A shed addition has been built on the rear. The building is vacant. Visibility was limited due to vegetation and no rights of entry.



Camera facing southwest.

Survey Date:	September 5, 2019
Resource No:	444c
Project Location:	Tarrant County
Project Name and CSJ:	Southeast Connector, CSJ 0008-13-125, etc.
Address, Lat/Long:	No Address, Mansfield Hwy 32.666376°, -97.244144°
Function/Sub-function:	COMMERCE/ Vacant
Construction Date:	Ca. 1965
NRHP Eligibility:	Not eligible
Integrity/Comments:	Metal frame building with corrugated metal siding, no visible windows, and a shed roof with no eaves covered with corrugated metal roof panels. The building is vacant. Visibility was limited due to vegetation and no rights of entry.



Camera facing south.

Survey Date:	September 5, 2019
Resource No:	444c
Project Location:	Tarrant County
Project Name and CSJ:	Southeast Connector, CSJ 0008-13-125, etc.
Address, Lat/Long:	No Address, Mansfield Hwy 32.666376°, -97.244144°
Function/Sub-function:	COMMERCE/ Vacant
Construction Date:	Ca. 1965
NRHP Eligibility:	Not eligible
Integrity/Comments:	Metal frame building with corrugated metal siding, no visible windows, and a shed roof with no eaves covered with corrugated metal roof panels. The building is vacant. Visibility was limited due to vegetation and no rights of entry.



Camera facing southwest.

Survey Date:	September 5, 2019
Resource No:	445
Project Location:	Tarrant County
Project Name and CSJ:	Southeast Connector, CSJ 0008-13-125, etc.
Address, Lat/Long:	5240 Mansfield Hwy 32.666173°, -97.243961°
Function/Sub-function:	COMMERCE/ Specialty
Construction Date:	Ca. 1975
NRHP Eligibility:	Not eligible
Integrity/Comments:	Ranch-influenced building with fiberboard siding, metal sash windows with security bars, and a shallow cross-gabled roof with minimal eaves. A porch awning has been added to the front. Currently serves as a used car dealership.



Camera facing south.

Survey Date:	September 5, 2019
Resource No:	445
Project Location:	Tarrant County
Project Name and CSJ:	Southeast Connector, CSJ 0008-13-125, etc.
Address, Lat/Long:	5240 Mansfield Hwy 32.666173°, -97.243961°
Function/Sub-function:	COMMERCE/ Specialty
Construction Date:	Ca. 1975
NRHP Eligibility:	Not eligible
Integrity/Comments:	Ranch-influenced building with fiberboard siding, metal sash windows with security bars, and a shallow cross-gabled roof with minimal eaves. A porch awning has been added to the front. Currently serves as a used car dealership.



Camera facing southwest.

Survey Date:	September 5, 2019
Resource No:	446a
Project Location:	Tarrant County
Project Name and CSJ:	Southeast Connector, CSJ 0008-13-125, etc.
Address, Lat/Long:	5223 Mansfield Hwy 32.666524°, -97.242924°
Function/Sub-function:	COMMERCE/ Specialty
Construction Date:	Ca. 1950
NRHP Eligibility:	Not eligible
Integrity/Comments:	Masonry building with CMU construction, metal frame picture windows with security bars, and double glass doors. The nearly flat roof has a projecting front eave, but no eaves elsewhere. A large gabled shelter has been added to the rear. Serves as the office for an auto repair facility (A&I Auto, Inc.)



Camera facing northwest.

Survey Date:	September 5, 2019
Resource No:	446a
Project Location:	Tarrant County
Project Name and CSJ:	Southeast Connector, CSJ 0008-13-125, etc.
Address, Lat/Long:	5223 Mansfield Hwy 32.666524°, -97.242924°
Function/Sub-function:	COMMERCE/ Specialty
Construction Date:	Ca. 1950
NRHP Eligibility:	Not eligible
Integrity/Comments:	Masonry building with CMU construction, metal frame picture windows with security bars, and double glass doors. The nearly flat roof has a projecting front eave, but no eaves elsewhere. A large gabled shelter has been added to the rear. Serves as the office for an auto repair facility (A&I Auto, Inc.)




Camera facing northeast.

Survey Date:	September 5, 2019
Resource No:	446b
Project Location:	Tarrant County
Project Name and CSJ:	Southeast Connector, CSJ 0008-13-125, etc.
Address, Lat/Long:	5223 Mansfield Hwy 32.666598°, -97.243071°
Function/Sub-function:	COMMERCE/ Specialty
Construction Date:	Ca. 1960
NRHP Eligibility:	Not eligible
Integrity/Comments:	Metal frame building with structural metal siding, three bays with steel roll doors, steel slab doors, and a shed roof with minimal eaves and standing seam metal roofing. Serves as the garage for an auto repair facility (A&I Auto, Inc.)



Camera facing northwest.

Survey Date:	September 5, 2019
Resource No:	446b
Project Location:	Tarrant County
Project Name and CSJ:	Southeast Connector, CSJ 0008-13-125, etc.
Address, Lat/Long:	5223 Mansfield Hwy 32.666598°, -97.243071°
Function/Sub-function:	COMMERCE/ Specialty
Construction Date:	Ca. 1960
NRHP Eligibility:	Not eligible
Integrity/Comments:	Metal frame building with structural metal siding, three bays with steel roll doors, steel slab doors, and a shed roof with minimal eaves and standing seam metal roofing. Serves as the garage for an auto repair facility (A&I Auto, Inc.)



Camera facing northeast.

Survey Date:	September 5, 2019
Resource No:	447
Project Location:	Tarrant County
Project Name and CSJ:	Southeast Connector, CSJ 0008-13-125, etc.
Address, Lat/Long:	5317 Mansfield Hwy 32.666424°, -97.242293°
Function/Sub-function:	COMMERCE/ Specialty
Construction Date:	Ca. 1970
NRHP Eligibility:	Not eligible
Integrity/Comments:	Large modified gas station with stucco siding, mixed steel frame picture windows and metal sash windows, glass doors, and a mixed gable roof with modest eaves and moderate to flat pitch. A modern canopy and islands with modern gas pumps is directly south. The building has multiple additions to the east and rear.



Camera facing northwest.

Survey Date:	September 5, 2019
Resource No:	447
Project Location:	Tarrant County
Project Name and CSJ:	Southeast Connector, CSJ 0008-13-125, etc.
Address, Lat/Long:	5317 Mansfield Hwy 32.666424°, -97.242293°
Function/Sub-function:	COMMERCE/ Specialty
Construction Date:	Ca. 1970
NRHP Eligibility:	Not eligible
Integrity/Comments:	Large modified gas station with stucco siding, mixed steel frame picture windows and metal sash windows, glass doors, and a mixed gable roof with modest eaves and moderate to flat pitch. A modern canopy and islands with modern gas pumps is directly south. The building has multiple additions to the east and rear.



Camera facing east.

Survey Date:	September 5, 2019
Resource No:	447
Project Location:	Tarrant County
Project Name and CSJ:	Southeast Connector, CSJ 0008-13-125, etc.
Address, Lat/Long:	5317 Mansfield Hwy 32.666424°, -97.242293°
Function/Sub-function:	COMMERCE/ Specialty
Construction Date:	Ca. 1970
NRHP Eligibility:	Not eligible
Integrity/Comments:	Large modified gas station with stucco siding, mixed steel frame picture windows and metal sash windows, glass doors, and a mixed gable roof with modest eaves and moderate to flat pitch. A modern canopy and islands with modern gas pumps is directly south. The building has multiple additions to the east and rear.



Camera facing west.

Survey Date:	September 5, 2019
Resource No:	448a
Project Location:	Tarrant County
Project Name and CSJ:	Southeast Connector, CSJ 0008-13-125, etc.
Address, Lat/Long:	5400 Kennedale St. 32.662884°, -97.241948°
Function/Sub-function:	COMMERCE/ Specialty
Construction Date:	Ca. 1970
NRHP Eligibility:	Not eligible
Integrity/Comments:	Large metal frame building with stone siding on the façade and pass-through loading bay with steel roll doors. The front-gabled roof has minimal pitch and no eaves. Occupied by a gate and fencing installation company.



Camera facing south.

Survey Date:	September 5, 2019
Resource No:	448a
Project Location:	Tarrant County
Project Name and CSJ:	Southeast Connector, CSJ 0008-13-125, etc.
Address, Lat/Long:	5400 Kennedale St. 32.662884°, -97.241948°
Function/Sub-function:	COMMERCE/ Specialty
Construction Date:	Ca. 1970
NRHP Eligibility:	Not eligible
Integrity/Comments:	Large metal frame building with stone siding on the façade and pass-through loading bay with steel roll doors. The front-gabled roof has minimal pitch and no eaves. Occupied by a gate and fencing installation company.



Camera facing west.

Survey Date:	September 5, 2019
Resource No:	448b
Project Location:	Tarrant County
Project Name and CSJ:	Southeast Connector, CSJ 0008-13-125, etc.
Address, Lat/Long:	5400 Kennedale St. 32.663009°, -97.242233°
Function/Sub-function:	COMMERCE/ Specialty
Construction Date:	Ca. 1970
NRHP Eligibility:	Not eligible
Integrity/Comments:	Large metal frame building with stone siding, metal sash windows, side addition, and a front vestibule with stone siding and a mansard roof. The -gabled roof has minimal pitch and no eaves. The loading bay has a steel roll door. Occupied by a gate and fencing installation company.



Camera facing southwest.

Survey Date:	September 5, 2019
Resource No:	448b
Project Location:	Tarrant County
Project Name and CSJ:	Southeast Connector, CSJ 0008-13-125, etc.
Address, Lat/Long:	5400 Kennedale St. 32.663009°, -97.242233°
Function/Sub-function:	COMMERCE/ Specialty
Construction Date:	Ca. 1970
NRHP Eligibility:	Not eligible
Integrity/Comments:	Large metal frame building with stone siding, metal sash windows, side addition, and a front vestibule with stone siding and a mansard roof. The -gabled roof has minimal pitch and no eaves. The loading bay has a steel roll door. Occupied by a gate and fencing installation company.



Camera facing west.

Survey Date:	September 5, 2019
Resource No:	449
Project Location:	Tarrant County
Project Name and CSJ:	Southeast Connector, CSJ 0008-13-125, etc.
Address, Lat/Long:	6712 Lindale Rd. 32.662482°, -97.242597°
Function/Sub-function:	DOMESTIC/ Single family dwelling
Construction Date:	Ca. 1950
NRHP Eligibility:	Not eligible
Integrity/Comments:	Heavily obscured residence with a cross-gabled roof and vertical fiberboard siding. Only one window of indeterminate materials and operation is visible; no doors are visible. A garage is attached to the north end via an infilled breezeway. Two other buildings are visible on the property in aerial photos, but they are not visible from public ROW and their ages are unknown. The property is nearly completely hidden by vegetation.



Camera facing southwest.

Survey Date:	September 5, 2019
Resource No:	449
Project Location:	Tarrant County
Project Name and CSJ:	Southeast Connector, CSJ 0008-13-125, etc.
Address, Lat/Long:	6712 Lindale Rd. 32.662482°, -97.242597°
Function/Sub-function:	DOMESTIC/ Single family dwelling
Construction Date:	Ca. 1950
NRHP Eligibility:	Not eligible
Integrity/Comments:	Heavily obscured residence with a cross-gabled roof and vertical fiberboard siding. Only one window of indeterminate materials and operation is visible; no doors are visible. A garage is attached to the north end via an infilled breezeway. Two other buildings are visible on the property in aerial photos, but they are not visible from public ROW and their ages are unknown. The property is nearly completely hidden by vegetation.



Camera facing west.

Survey Date:	September 5, 2019
Resource No:	449
Project Location:	Tarrant County
Project Name and CSJ:	Southeast Connector, CSJ 0008-13-125, etc.
Address, Lat/Long:	6712 Lindale Rd. 32.662482°, -97.242597°
Function/Sub-function:	DOMESTIC/ Single family dwelling
Construction Date:	Ca. 1950
NRHP Eligibility:	Not eligible
Integrity/Comments:	Heavily obscured residence with a cross-gabled roof and vertical fiberboard siding. Only one window of indeterminate materials and operation is visible; no doors are visible. A garage is attached to the north end via an infilled breezeway. Two other buildings are visible on the property in aerial photos, but they are not visible from public ROW and their ages are unknown. The property is nearly completely hidden by vegetation.



Aerial view showing other buildings. *Google Earth*

Survey Date:	September 5, 2019
Resource No:	450
Project Location:	Tarrant County
Project Name and CSJ:	Southeast Connector, CSJ 0008-13-125, etc.
Address, Lat/Long:	6850 Gilman Rd. 32.667462°, -97.232444°
Function/Sub-function:	DOMESTIC/ Single family dwelling
Construction Date:	Ca. 1950
NRHP Eligibility:	Not eligible
Integrity/Comments:	Former house converted to a decorative barn for a nearby modern church. The building features replacement fiberboard siding, replacement multilight sash windows, added barn-style doors, and cupulas added to the cross-gable roof. A large addition (ca. 2012) with wood and structural metal siding is on the east end of the building.



Camera facing southeast.

Survey Date:	September 5, 2019
Resource No:	450
Project Location:	Tarrant County
Project Name and CSJ:	Southeast Connector, CSJ 0008-13-125, etc.
Address, Lat/Long:	6850 Gilman Rd. 32.667462°, -97.232444°
Function/Sub-function:	DOMESTIC/ Single family dwelling
Construction Date:	Ca. 1950
NRHP Eligibility:	Not eligible
Integrity/Comments:	Former house converted to a decorative barn for a nearby modern church. The building features replacement fiberboard siding, replacement multilight sash windows, added barn-style doors, and cupulas added to the cross-gable roof. A large addition (ca. 2012) with wood and structural metal siding is on the east end of the building.



Camera facing southwest.

Survey Date:	September 5, 2019
Resource No:	450
Project Location:	Tarrant County
Project Name and CSJ:	Southeast Connector, CSJ 0008-13-125, etc.
Address, Lat/Long:	6850 Gilman Rd. 32.667462°, -97.232444°
Function/Sub-function:	DOMESTIC/ Single family dwelling
Construction Date:	Ca. 1950
NRHP Eligibility:	Not eligible
Integrity/Comments:	Former house converted to a decorative barn for a nearby modern church. The building features replacement fiberboard siding, replacement multilight sash windows, added barn-style doors, and cupulas added to the cross-gable roof. A large addition (ca. 2012) with wood and structural metal siding is on the east end of the building.



Modern church, camera facing northeast.

Survey Date:	September 5, 2019
Resource No:	451a
Project Location:	Tarrant County
Project Name and CSJ:	Southeast Connector, CSJ 0008-13-125, etc.
Address, Lat/Long:	5101 Bowman Springs Rd. 32.666603°, -97.222877°
Function/Sub-function:	DOMESTIC/ Single family dwelling
Construction Date:	Ca. 1960
NRHP Eligibility:	Not eligible
Integrity/Comments:	Ranch style house with replacement siding, metal sash windows, and a shallow side-gabled roof with modest eaves. The shallow stoop has no ornamentation. A carport has been added to the north end. Two sheds are on the property as well.



Camera facing southeast.

Survey Date:	September 5, 2019
Resource No:	451a
Project Location:	Tarrant County
Project Name and CSJ:	Southeast Connector, CSJ 0008-13-125, etc.
Address, Lat/Long:	5101 Bowman Springs Rd. 32.666603°, -97.222877°
Function/Sub-function:	DOMESTIC/ Single family dwelling
Construction Date:	Ca. 1960
NRHP Eligibility:	Not eligible
Integrity/Comments:	Ranch style house with replacement siding, metal sash windows, and a shallow side-gabled roof with modest eaves. The shallow stoop has no ornamentation. A carport has been added to the north end. Two sheds are on the property as well.



Camera facing east.

Survey Date:	September 5, 2019
Resource No:	451b
Project Location:	Tarrant County
Project Name and CSJ:	Southeast Connector, CSJ 0008-13-125, etc.
Address, Lat/Long:	5101 Bowman Springs Rd. 32.666604°, -97.222467°
Function/Sub-function:	DOMESTIC/ Barn
Construction Date:	Ca. 1960
NRHP Eligibility:	Not eligible
Integrity/Comments:	Gabled barn or shed with metal roofing. Not visible from public ROW except for the roof.



Camera facing southeast.

Survey Date:	September 5, 2019
Resource No:	451b
Project Location:	Tarrant County
Project Name and CSJ:	Southeast Connector, CSJ 0008-13-125, etc.
Address, Lat/Long:	5101 Bowman Springs Rd. 32.666604°, -97.222467°
Function/Sub-function:	DOMESTIC/ Barn
Construction Date:	Ca. 1960
NRHP Eligibility:	Not eligible
Integrity/Comments:	Gabled barn or shed with metal roofing. Not visible from public ROW except for the roof.



Aerial view of barn. *Google Earth.*

Survey Date:	September 5, 2019
Resource No:	451c
Project Location:	Tarrant County
Project Name and CSJ:	Southeast Connector, CSJ 0008-13-125, etc.
Address, Lat/Long:	5101 Bowman Springs Rd. 32.666714°, -97.222419°
Function/Sub-function:	DOMESTIC/ Barn
Construction Date:	Ca. 1960
NRHP Eligibility:	Not eligible
Integrity/Comments:	Front-gabled barn with corrugated metal siding and roofing. Limited visibility from public ROW. The nearby silo is modern.



Camera facing east.

Survey Date:	September 5, 2019
Resource No:	451c
Project Location:	Tarrant County
Project Name and CSJ:	Southeast Connector, CSJ 0008-13-125, etc.
Address, Lat/Long:	5101 Bowman Springs Rd. 32.666714°, -97.222419°
Function/Sub-function:	DOMESTIC/ Barn
Construction Date:	Ca. 1960
NRHP Eligibility:	Not eligible
Integrity/Comments:	Front-gabled barn with corrugated metal siding and roofing. Limited visibility from public ROW. The nearby silo is modern.



Camera facing southeast.

Survey Date:	September 5, 2019
Resource No:	455
Project Location:	Tarrant County
Project Name and CSJ:	Southeast Connector, CSJ 0008-13-125, etc.
Address, Lat/Long:	4409 Kelly Elliot Rd. 32.674126°, -97.176656°
Function/Sub-function:	DOMESTIC/ Single family dwelling
Construction Date:	Ca. 1970
NRHP Eligibility:	Not Eligible
Integrity/Comments:	Contemporary Ranch style house with brick siding, metal sash and slide windows (some with arches), and a shallow-pitch cross-gabled roof with modest eaves. The porch has been modified with a larger projecting gable supported by braced square wood posts. The house has additions on both the north and south ends, with the south addition including a screened porch. Visibility is limited due to vegetation and topography. The property also has a large outbuilding behind the house not visible from public ROW; historic aerials suggest it is not of historic-age.




Camera facing east.

Survey Date:	September 5, 2019
Resource No:	455
Project Location:	Tarrant County
Project Name and CSJ:	Southeast Connector, CSJ 0008-13-125, etc.
Address, Lat/Long:	4409 Kelly Elliot Rd. 32.674126°, -97.176656°
Function/Sub-function:	DOMESTIC/ Single family dwelling
Construction Date:	Ca. 1970
NRHP Eligibility:	Not Eligible
Integrity/Comments:	Contemporary Ranch style house with brick siding, metal sash and slide windows (some with arches), and a shallow-pitch cross-gabled roof with modest eaves. The porch has been modified with a larger projecting gable supported by braced square wood posts. The house has additions on both the north and south ends, with the south addition including a screened porch. Visibility is limited due to vegetation and topography. The property also has a large outbuilding behind the house not visible from public ROW; historic aerials suggest it is not of historic-age.



Camera facing northeast.

Survey Date:	September 5, 2019
Resource No:	455
Project Location:	Tarrant County
Project Name and CSJ:	Southeast Connector, CSJ 0008-13-125, etc.
Address, Lat/Long:	4409 Kelly Elliot Rd. 32.674126°, -97.176656°
Function/Sub-function:	DOMESTIC/ Single family dwelling
Construction Date:	Ca. 1970
NRHP Eligibility:	Not Eligible
Integrity/Comments:	Contemporary Ranch style house with brick siding, metal sash and slide windows (some with arches), and a shallow-pitch cross-gabled roof with modest eaves. The porch has been modified with a larger projecting gable supported by braced square wood posts. The house has additions on both the north and south ends, with the south addition including a screened porch. Visibility is limited due to vegetation and topography. The property also has a large outbuilding behind the house not visible from public ROW; historic aerials suggest it is not of historic-age.



Camera facing southeast.

Survey Date:	September 5, 2019
Resource No:	456
Project Location:	Tarrant County
Project Name and CSJ:	Southeast Connector, CSJ 0008-13-125, etc.
Address, Lat/Long:	3819 Carol Ln. 32.673249°, -97.168528°
Function/Sub-function:	DOMESTIC/ Single family dwelling
Construction Date:	Ca. 1965
NRHP Eligibility:	Not Eligible
Integrity/Comments:	Ranch style house with brick siding, replacement vinyl sash windows, and a shallow-pitch cross-gabled roof with minimal eaves and fiberboard siding under the gables. The porch has been replaced with a pergola. The garage has been converted to interior living space. A modern shed is adjacent to the house.



Camera facing northwest.

Survey Date:	September 5, 2019
Resource No:	456
Project Location:	Tarrant County
Project Name and CSJ:	Southeast Connector, CSJ 0008-13-125, etc.
Address, Lat/Long:	3819 Carol Ln. 32.673249°, -97.168528°
Function/Sub-function:	DOMESTIC/ Single family dwelling
Construction Date:	Ca. 1965
NRHP Eligibility:	Not Eligible
Integrity/Comments:	Ranch style house with brick siding, replacement vinyl sash windows, and a shallow-pitch cross-gabled roof with minimal eaves and fiberboard siding under the gables. The porch has been replaced with a pergola. The garage has been converted to interior living space. A modern shed is adjacent to the house.



Camera facing northeast.

Survey Date:	September 5, 2019
Resource No:	456
Project Location:	Tarrant County
Project Name and CSJ:	Southeast Connector, CSJ 0008-13-125, etc.
Address, Lat/Long:	3819 Carol Ln. 32.673249°, -97.168528°
Function/Sub-function:	DOMESTIC/ Single family dwelling
Construction Date:	Ca. 1965
NRHP Eligibility:	Not Eligible
Integrity/Comments:	Ranch style house with brick siding, replacement vinyl sash windows, and a shallow-pitch cross-gabled roof with minimal eaves and fiberboard siding under the gables. The porch has been replaced with a pergola. The garage has been converted to interior living space. A modern shed is adjacent to the house.



Camera facing northeast.